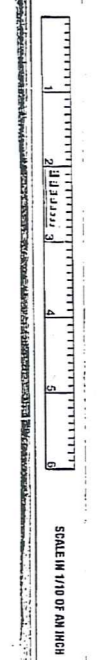


MONOCRIEF SUBDIVISION VOL 2 P 5

1. P. CASSEY	573-895	11. J. L. HOFFMAN	452-756/1000-1200
2. O. SMITH & WIFE	301-922	12. J. L. HOFFMAN	1032-420/1059-419
3. D. JACOB TOLA	1018-1840	13. J. L. HOFFMAN	
4. J. WALLIS	571-1004, 702-1111	14. E. J. SULLIVAN	562-301
5. H. OLS	705-77	15. K. BROWN	81-418
6. H. SPENAR	1012-465		
7. J. McSherry	709-630		

TRW-REID
1-800-345-7334

SCALE 1"=300'
JAN. 1, 1995



TRACT ONE

RELATIVE REPRESENTATION

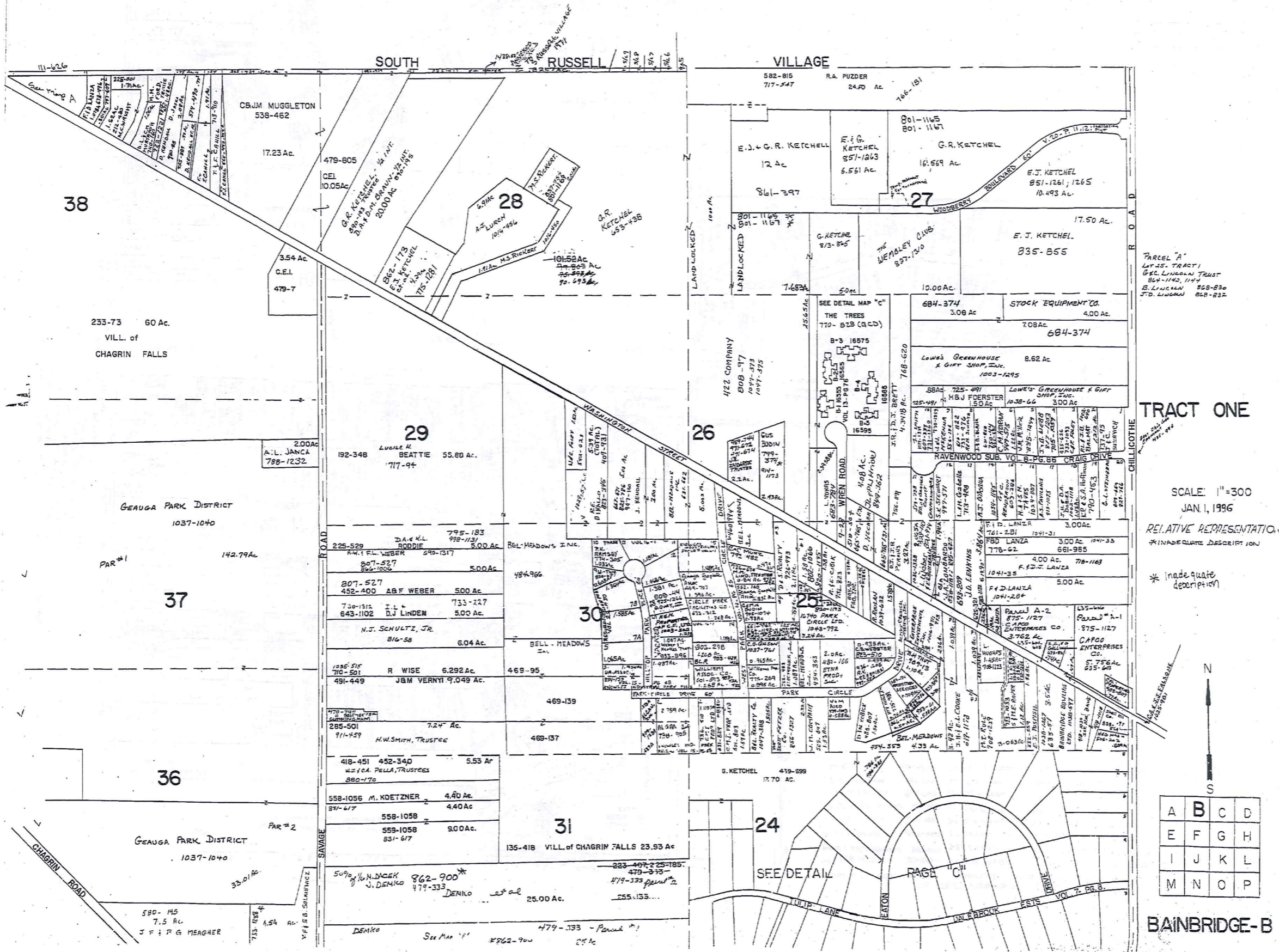
A	B	C	D
E	F	G	H
I	J	K	L
M	N	O	

CUYAHOGA COUNTY

SCALE IN FEET OF AN INCH

* Inadequate Description

BAINBRIDGE,



38

33

233-73 60 Ac.
VILL. of
CHAGRIN FALLS

GEAUGA PARK DISTRICT
1037-1040

PAR #1

37

36

GEAUGA PARK DISTRICT
1037-1040

PAR #2

580-145
7.5 AC
J.F. & G. MEAGHER

713-1254
4.54 AC
V.F. & B. SOLANSKI

50% N. DUCK
J. DENKO
862-900
479-343
479-333
DENKO et al
25.00 Ac.

DEMKO See Map 'F' #862-900
479-133 - Parcel #1
25 AC

CBJM MUGGLETON
538-462
17.23 Ac.

479-805
CEL
10.05 Ac.

3.54 Ac.
C.E.I.
479-7

G.R. KETCHEL, W. INC.
50% N. D. DUCK
20.00 AC
862-900

6.91 AC
28
A.E. LURCH
104-954

101.52 AC
25-27-28 AC
25-27-28 AC
90-493 AC

29
LUCILE M. BEATTIE
192-348
1717-94
35.80 AC.

225-529
DA & K.L. BOODIE
795-183
998-113
5.00 AC

807-527
452-400 ABF WEBER
500 AC

730-1512
643-1102 I.L. & D.J. LINDEN
733-227
5.00 AC

N.J. SCHULTZ, JR.
816-58
6.04 AC

1035-518
710-501 R WISE
491-449 JAM VERNY
6.292 AC.
9.049 AC.

470-745
285-501 H.W. SMITH, TRUSTEE
7.24 AC.
469-137

418-451
452-340 M. KOETZNER
558-1056
558-1058
558-1058
831-617
4.40 AC.
4.40 AC.
5.00 AC.

31
135-418 VILL. of CHAGRIN FALLS
23.93 AC

223-497, 225-185,
479-343
479-333
DENKO et al
25.00 AC.

DEMKO See Map 'F' #862-900
479-133 - Parcel #1
25 AC

VILLAGE
582-815 R.A. PUZDER
717-547 24.50 AC
766-181

E.J. & G.R. KETCHEL
12 AC
861-397

801-1165
801-1167

LANDLOCKED
801-1165
801-1167

422 COMPANY
808-97
1047-373
1047-375

SEE DETAIL MAP "C"
THE TREES
770-828 (QCD)

B-3 18575
B-4 18576
B-5 18577
B-6 18578
B-7 18579
B-8 18580
B-9 18581
B-10 18582
B-11 18583
B-12 18584
B-13 18585
B-14 18586
B-15 18587
B-16 18588
B-17 18589
B-18 18590
B-19 18591
B-20 18592
B-21 18593
B-22 18594
B-23 18595
B-24 18596
B-25 18597
B-26 18598
B-27 18599
B-28 18600
B-29 18601
B-30 18602
B-31 18603
B-32 18604
B-33 18605
B-34 18606
B-35 18607
B-36 18608
B-37 18609
B-38 18610
B-39 18611
B-40 18612
B-41 18613
B-42 18614
B-43 18615
B-44 18616
B-45 18617
B-46 18618
B-47 18619
B-48 18620
B-49 18621
B-50 18622
B-51 18623
B-52 18624
B-53 18625
B-54 18626
B-55 18627
B-56 18628
B-57 18629
B-58 18630
B-59 18631
B-60 18632
B-61 18633
B-62 18634
B-63 18635
B-64 18636
B-65 18637
B-66 18638
B-67 18639
B-68 18640
B-69 18641
B-70 18642
B-71 18643
B-72 18644
B-73 18645
B-74 18646
B-75 18647
B-76 18648
B-77 18649
B-78 18650
B-79 18651
B-80 18652
B-81 18653
B-82 18654
B-83 18655
B-84 18656
B-85 18657
B-86 18658
B-87 18659
B-88 18660
B-89 18661
B-90 18662
B-91 18663
B-92 18664
B-93 18665
B-94 18666
B-95 18667
B-96 18668
B-97 18669
B-98 18670
B-99 18671
B-100 18672
B-101 18673
B-102 18674
B-103 18675
B-104 18676
B-105 18677
B-106 18678
B-107 18679
B-108 18680
B-109 18681
B-110 18682
B-111 18683
B-112 18684
B-113 18685
B-114 18686
B-115 18687
B-116 18688
B-117 18689
B-118 18690
B-119 18691
B-120 18692
B-121 18693
B-122 18694
B-123 18695
B-124 18696
B-125 18697
B-126 18698
B-127 18699
B-128 18700
B-129 18701
B-130 18702
B-131 18703
B-132 18704
B-133 18705
B-134 18706
B-135 18707
B-136 18708
B-137 18709
B-138 18710
B-139 18711
B-140 18712
B-141 18713
B-142 18714
B-143 18715
B-144 18716
B-145 18717
B-146 18718
B-147 18719
B-148 18720
B-149 18721
B-150 18722
B-151 18723
B-152 18724
B-153 18725
B-154 18726
B-155 18727
B-156 18728
B-157 18729
B-158 18730
B-159 18731
B-160 18732
B-161 18733
B-162 18734
B-163 18735
B-164 18736
B-165 18737
B-166 18738
B-167 18739
B-168 18740
B-169 18741
B-170 18742
B-171 18743
B-172 18744
B-173 18745
B-174 18746
B-175 18747
B-176 18748
B-177 18749
B-178 18750
B-179 18751
B-180 18752
B-181 18753
B-182 18754
B-183 18755
B-184 18756
B-185 18757
B-186 18758
B-187 18759
B-188 18760
B-189 18761
B-190 18762
B-191 18763
B-192 18764
B-193 18765
B-194 18766
B-195 18767
B-196 18768
B-197 18769
B-198 18770
B-199 18771
B-200 18772
B-201 18773
B-202 18774
B-203 18775
B-204 18776
B-205 18777
B-206 18778
B-207 18779
B-208 18780
B-209 18781
B-210 18782
B-211 18783
B-212 18784
B-213 18785
B-214 18786
B-215 18787
B-216 18788
B-217 18789
B-218 18790
B-219 18791
B-220 18792
B-221 18793
B-222 18794
B-223 18795
B-224 18796
B-225 18797
B-226 18798
B-227 18799
B-228 18800
B-229 18801
B-230 18802
B-231 18803
B-232 18804
B-233 18805
B-234 18806
B-235 18807
B-236 18808
B-237 18809
B-238 18810
B-239 18811
B-240 18812
B-241 18813
B-242 18814
B-243 18815
B-244 18816
B-245 18817
B-246 18818
B-247 18819
B-248 18820
B-249 18821
B-250 18822
B-251 18823
B-252 18824
B-253 18825
B-254 18826
B-255 18827
B-256 18828
B-257 18829
B-258 18830
B-259 18831
B-260 18832
B-261 18833
B-262 18834
B-263 18835
B-264 18836
B-265 18837
B-266 18838
B-267 18839
B-268 18840
B-269 18841
B-270 18842
B-271 18843
B-272 18844
B-273 18845
B-274 18846
B-275 18847
B-276 18848
B-277 18849
B-278 18850
B-279 18851
B-280 18852
B-281 18853
B-282 18854
B-283 18855
B-284 18856
B-285 18857
B-286 18858
B-287 18859
B-288 18860
B-289 18861
B-290 18862
B-291 18863
B-292 18864
B-293 18865
B-294 18866
B-295 18867
B-296 18868
B-297 18869
B-298 18870
B-299 18871
B-300 18872
B-301 18873
B-302 18874
B-303 18875
B-304 18876
B-305 18877
B-306 18878
B-307 18879
B-308 18880
B-309 18881
B-310 18882
B-311 18883
B-312 18884
B-313 18885
B-314 18886
B-315 18887
B-316 18888
B-317 18889
B-318 18890
B-319 18891
B-320 18892
B-321 18893
B-322 18894
B-323 18895
B-324 18896
B-325 18897
B-326 18898
B-327 18899
B-328 18900
B-329 18901
B-330 18902
B-331 18903
B-332 18904
B-333 18905
B-334 18906
B-335 18907
B-336 18908
B-337 18909
B-338 18910
B-339 18911
B-340 18912
B-341 18913
B-342 18914
B-343 18915
B-344 18916
B-345 18917
B-346 18918
B-347 18919
B-348 18920
B-349 18921
B-350 18922
B-351 18923
B-352 18924
B-353 18925
B-354 18926
B-355 18927
B-356 18928
B-357 18929
B-358 18930
B-359 18931
B-360 18932
B-361 18933
B-362 18934
B-363 18935
B-364 18936
B-365 18937
B-366 18938
B-367 18939
B-368 18940
B-369 18941
B-370 18942
B-371 18943
B-372 18944
B-373 18945
B-374 18946
B-375 18947
B-376 18948
B-377 18949
B-378 18950
B-379 18951
B-380 18952
B-381 18953
B-382 18954
B-383 18955
B-384 18956
B-385 18957
B-386 18958
B-387 18959
B-388 18960
B-389 18961
B-390 18962
B-391 18963
B-392 18964
B-393 18965
B-394 18966
B-395 18967
B-396 18968
B-397 18969
B-398 18970
B-399 18971
B-400 18972
B-401 18973
B-402 18974
B-403 18975
B-404 18976
B-405 18977
B-406 18978
B-407 18979
B-408 18980
B-409 18981
B-410 18982
B-411 18983
B-412 18984
B-413 18985
B-414 18986
B-415 18987
B-416 18988
B-417 18989
B-418 18990
B-419 18991
B-420 18992
B-421 18993
B-422 18994
B-423 18995
B-424 18996
B-425 18997
B-426 18998
B-427 18999
B-428 19000

F.I.G. KETCHEL
857-1263
6.561 AC.

G.R. KETCHEL
16.569 AC.

E.J. KETCHEL
851-1261; 1265
10.493 AC.

G. KETCHEL
873-855

THE WEAVER CLUB
857-1310

E.J. KETCHEL
835-855

684-374
3.08 AC

STOCK EQUIPMENT CO.
4.00 AC.

708 AC
684-374

LOWE'S GREENHOUSE & GIFT SHOP, INC.
1003-1295

86 AC
725-491
H.B. JOERSTER
1038-66
3.00 AC

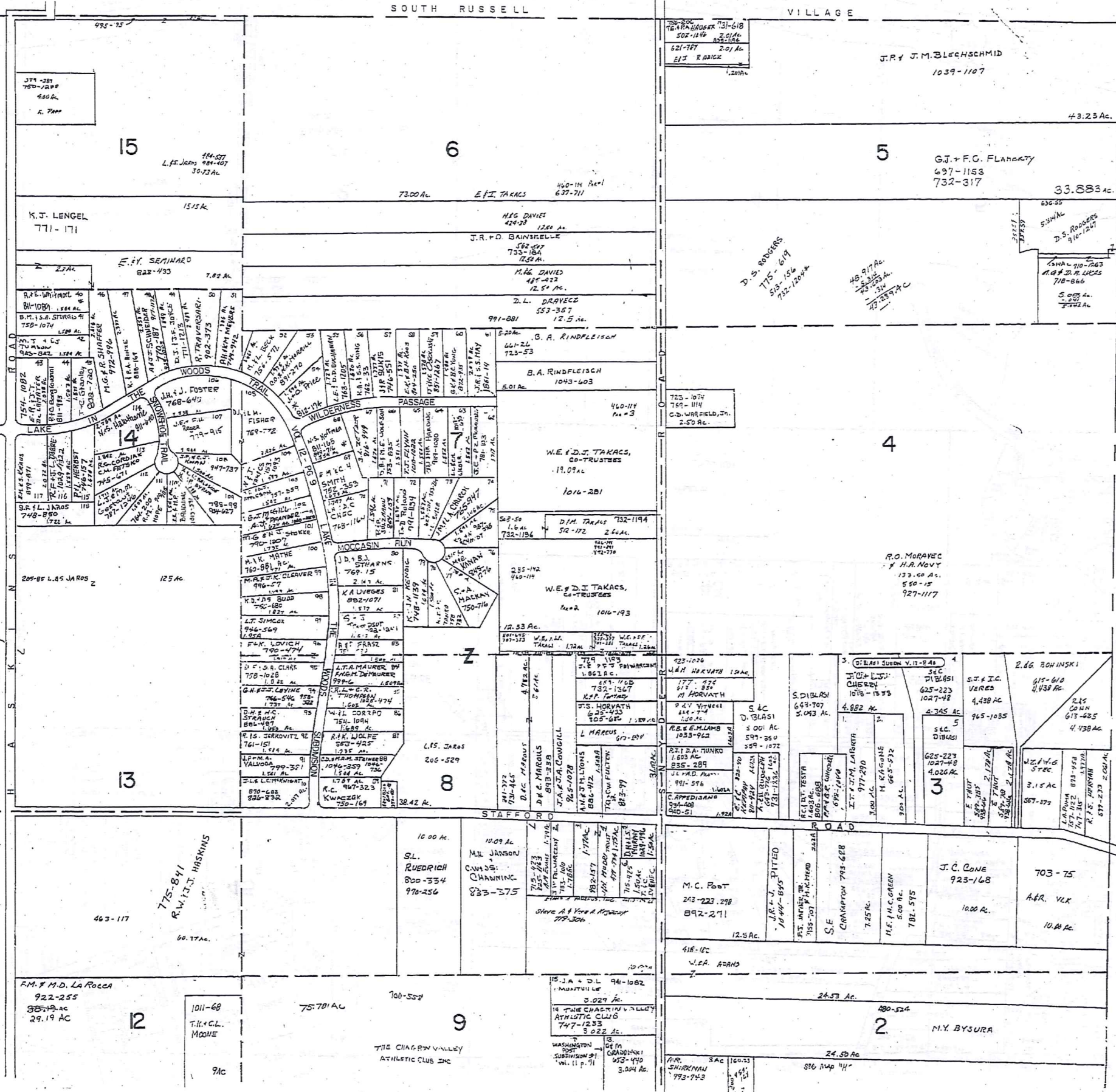
RAVENWOOD SUB. VOL. 1-10-11-12-13-14-15-16-17-18-19-20-21-22-23-24-25-26-27-28-29-30-31-32-33-34-35-36-37-38-39-40-41-42-43-44-45-46-47-48-49-50-51-52-53-54-55-56-57-58-59-60-61-62-63-64-65-66-67-68-69-70-71-72-73-74-75-76-77-78-79-80-81-82-83-84-85-86-87-88-89-90-91-92-93-94-95-96-97-98-99-100-101-102-103-104-105-106-107-108-109-110-111-112-113-114-115-116-117-118-119-120-121-122-123-124-125-126-127-128-129-130-131-132-133-134-135-136-137-138-139-140-141-142-143-144-145-146-147-148-149-150-151-152-153-154-155-156-157-158-159-160-161-162-163-164-165-166-167-168-169-170-171-172-173-174-175-176-177-178-179-180-181-182-183-184-185-186-187-188-189-190-191-192-193-194-195-196-197-198-199-200-201-202-203-204-205-206-207-208-209-210-211-212-213-214-215-216-217-218-219-220-221-222-223-224-225-226-227-228-229-230-231-232-233-234-235-236-237-238-239-240-241-242-243-244-245-246-247-248-249-250-251-252-253-254-255-256-257-258-259-260-261-262-263-264-265-266-267-268-269-270-271-272-273-274-275-276-277-278-279-280-281-282-283-284-285-286-287-288-289-290-291-292-293-294-295-296-297-298-299-300-301-302-303-304-305-306-307-308-309-310-311-312-313-314-315-316-317-318-319-320-321-322-323-324-325-326-327-328-329-330-331-332-333-334-335-336-337-338-339-340-341-342-343-344-345-346-347-348-349-350-351-352-353-354-355-356-357-358-359-360-361-362-363-364-365-366-367-368-369-370-371-372-373-374-375-376-377-378-379-380-381-382-383-384-385-386-387-388-389-390-391-392-393-394-395-396-397-398-399-400-401-402-403-404-405-406-407-408-409-410-411-412-413-414-415-416-417-418-419-420-421-422-423-424-425-426-427-428-429-430-431-432-433-434-435-436-437-438-439-440-441-442-443-444-445-446-447-448-449-450-451-452-453-454-455-456-457-458-459-460-461-462-463-464-465-466-467-468-469-470-471-472-473-474-475-476-477-478-479-480-481-482-483-484-485-486-487-488-489-490-491-492-493-494-495-496-497-498-499-500-501-502-503-504-505-506-507-508-509-510-511-512-513-514-515-516-517-518-519-520-521-522-523-524-525-526-527-528-529-530-531-532-533-534-535-536-537-538-539-540-541-542-543-544-545-546-547-548-549-550-551-552-553-554-555-556-557-558-559-560-561-562-563-564-565-566-567-568-569-570-571-572-573-574-575-576-577-578-579-580-581-582-583-584-585-586-587-588-589-590-591-592-593-594-595-596-597-598-599-600-601-602-603-604-605-606-607-608-609-610-611-612-613-614-615-616-617-618-619-620-621-622-623-624-625-626-627-628-629-630-631-632-633-634-635-636-637-638-639-640-641-642-643-644-645-646-647-648-649-650-651-652-653-654-655-656-657-658-659-660-661-662-663-664-665-666-667-668-669-670-671-672-673-674-675-676-677-678-679-680-681-682-683-684-685-686-687-688-689-690-691-692-693-694-695-696-697-698-699-700-701-702-703-704-705-706-707-708-709-710-711-712-713-714-715-716-717-718-719-720-721-722-723-724-725-726-727-728-729-730-731-732-733-734-735-736-737-738-739-740-741-742-743-744-745-746-747-748-749-750-751-752-753-754-755-756-757-758-759-760-761-762-763-764-765-766-767-768-769-770-771-772-773-774-775-776-777-778-779-780-781-782-783-784-785-786-787-788-789-790-791-792-793-794-795-796-797-798-799-800-801-802-803-804-805-806-807-808-809-810-811-812-813-814-815-816-817-818-819-820-821-822-823-824-825-826-827-828-829-830-831-832-833-834-835-836-837-838-839-840-841-842-843-844-845-846-847-848-849-850-851-852-853-854-855-856-857-858-859-860-861-862-863-864-865-866-867-868-869-870-871-872-873-874-875-876-877-878-879-880-881-882-883-884-885-886-887-888-889-890-891-892-893-894-895-896-897-898-899-900-901-902-903-904-905-906-907-908-909-910-911-912-913-914-915-916-917-918-919-920-921-922-923-924-925-926-927-928-929-930-931-932-933-934-935-936-937-938-939-940-941-942-943-944-945-946-947-948-949-950-951-952-953-954-955-956-957-958-959-960-961-962-963-964-965-966-967-968-969-970-971-972-973-974-975-976-977-978-979-980-981-982-983-984-985-986-987-988-989-990

P.L. ENGLISH, DEIFIED BENEFIT PENNSYLVANIA
780-487, 887-96-110-112

PH ENGLISH, INC. 748-846
511-45-50-55-59-59-60
51-65-67-68-70-71-72-73-79
51-84-85-86-87-88-90-91-91
53-91-95-96-97-97-100-101-105
105-106-107-108-107-110-115-112
114-116-117-118

THREE LAKES, INC. 743-459
511-45-50-51-52-53-54-55-56
51-58-59-60-61-62-63-64-65-66
51-67-68-69-70-71-72-73-74-75
76-77-78-79-80-81-82-83-84-85
86-87-88-89-90-91-92-93-94-95
96-97-98-99-100-101-102-103-104
105-106-107-108-109-110-111-112-113-114-115
116-117-118

WASBURG MACHINERY, INC.
587-750-167
96-08-130



N
SCALE: 1"=300'
JANI, 1996

TRACT ONE

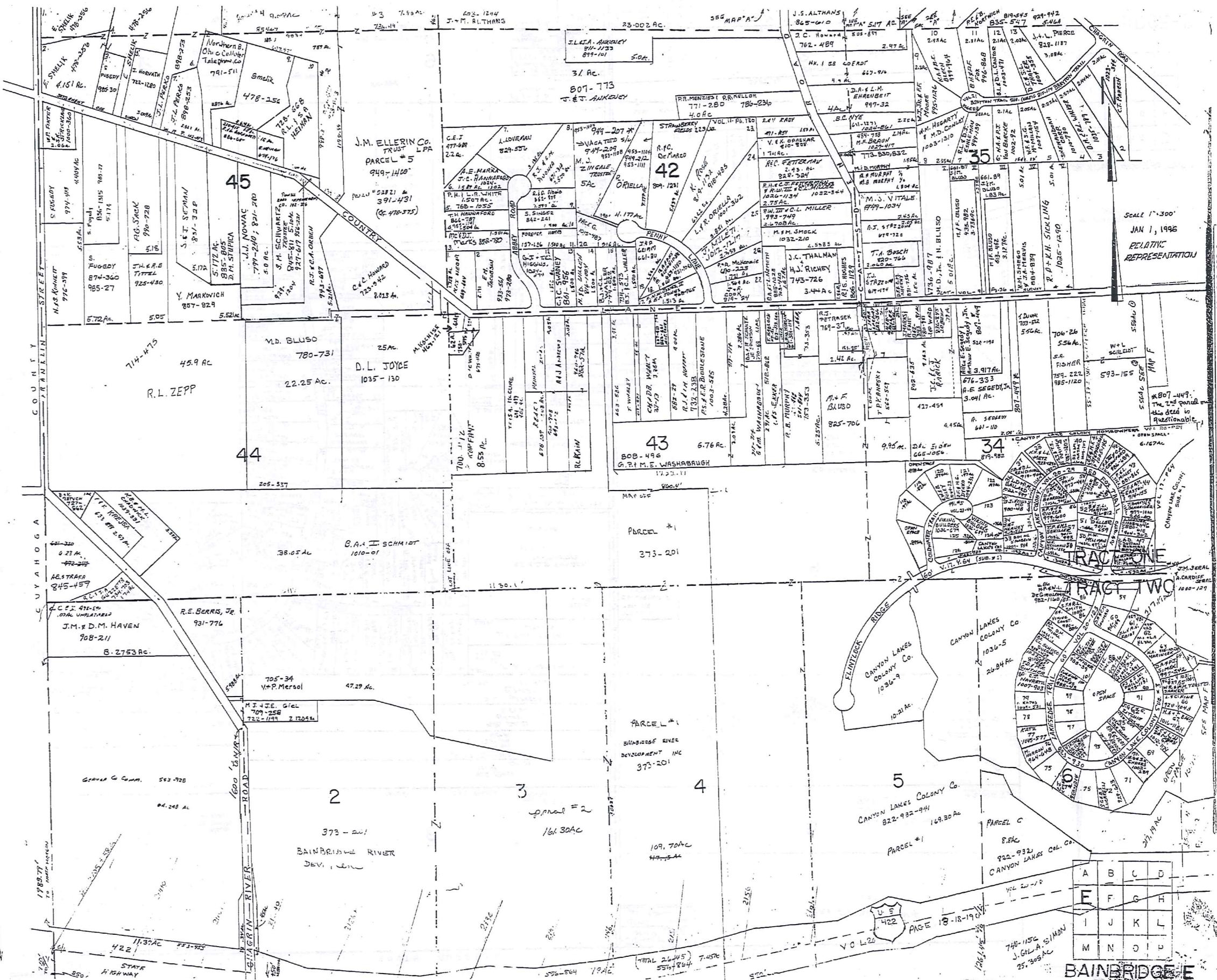
* Inadequate description

RELATIVE REPRESENTATION

A	B	C	D
E	F	G	H
I	J	K	L
M	N	O	P

BAINBRIDGE-D

TRM-REMI
1-800-345-7334
SCALE IN FEET OR FRACTIONS



SCALE 1"=300'
 JAN 1, 1996
 RELATIVE REPRESENTATION

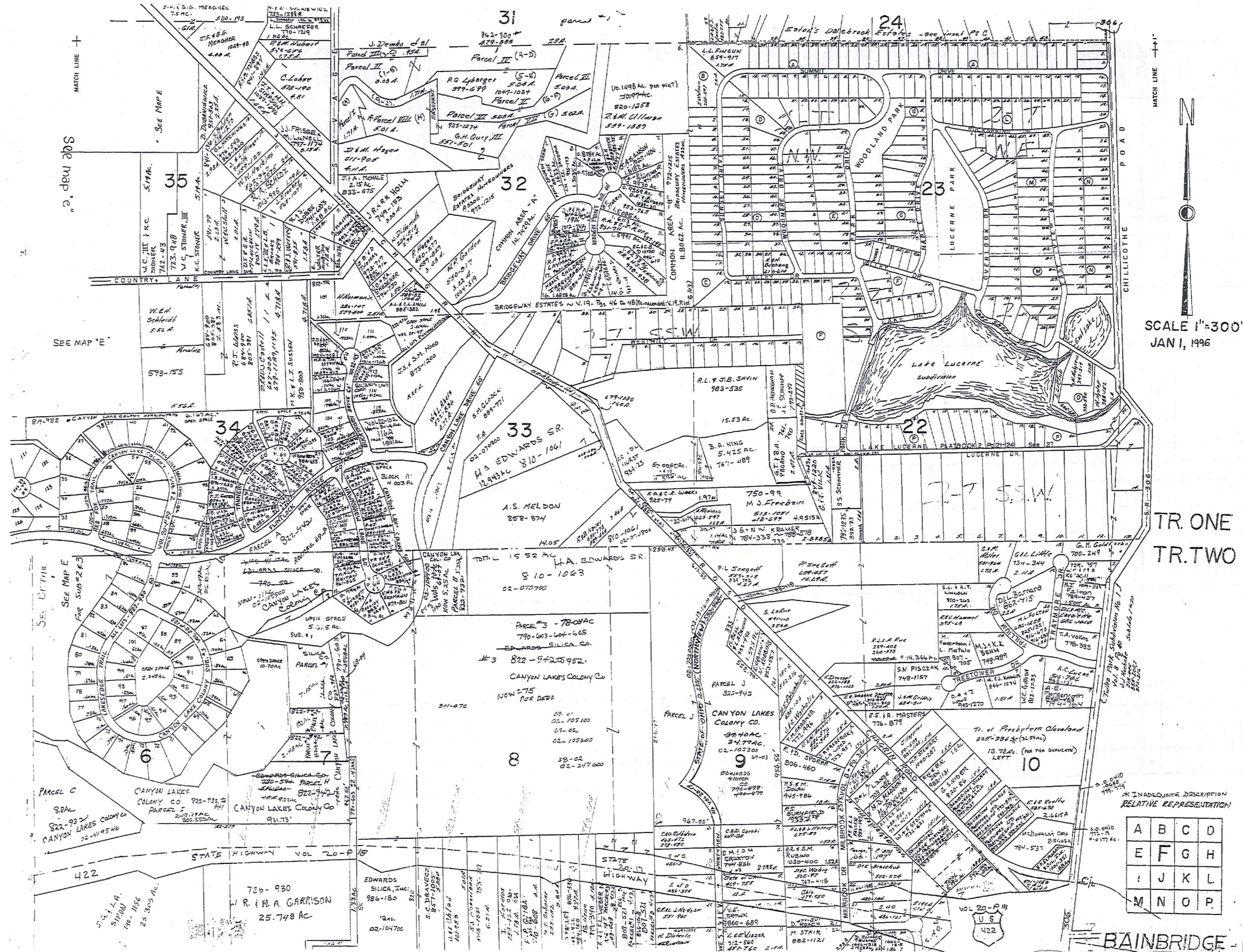
TWM-REDI
 1-800-345-7334

SCALE IN FEET OR ANCHOR

A	B	C	D
E	F	G	H
I	J	K	L
M	N	O	P

U.S. 422
 PAGE 18-18-19

BAINBRIDGE E



SEE MAP 'e'

SEE MAP 'e'

SEE MAP 'e'

SEE MAP 'e'

SEE MAP 'e'

SEE MAP 'e'

SEE MAP 'e'

MATCH LINE

MATCH LINE

SCALE 1"=300'
JAN 1, 1996

TR. ONE
TR. TWO

* IN ADEQUATE DESCRIPTION
RELATIVE REPRESENTATION

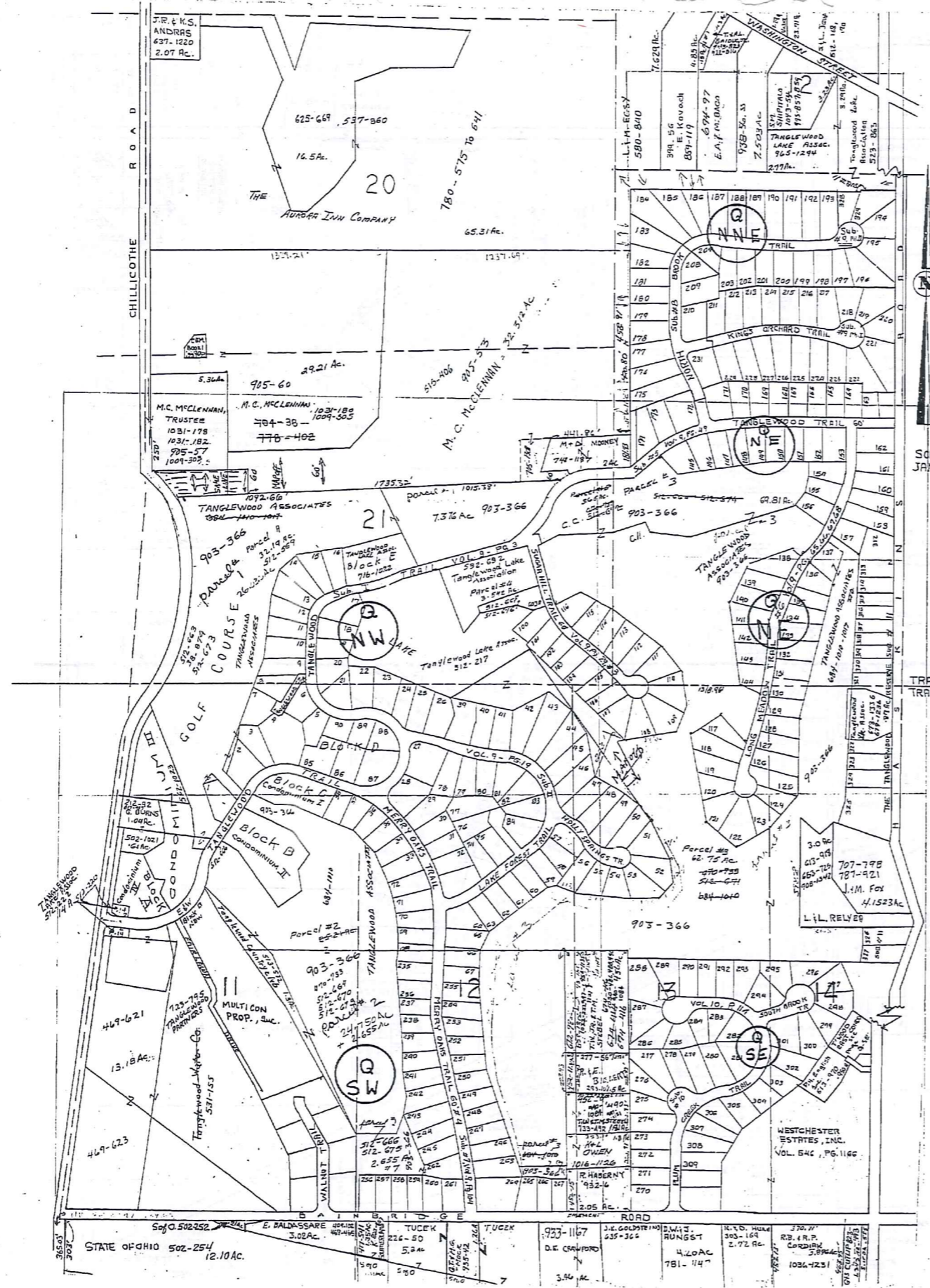
A	B	C	D
E	F	G	H
I	J	K	L
M	N	O	P

BAINBRIDGE - F

TRM-REDI
1-800-345-7334

SCALE IN 1/10 OF AN INCH

U.S.
422



#1 LOT 12 443-823 T. & R. Balduc

NOTICE
 NEW MAP PAGES QNW, QNE, QSW, & QSE,
 WILL GIVE MOST CURRENT TANGLEWOOD
 INFORMATION

SCALE "1"=300'
JAN. 1, 1983

TANGLEWOOD #4

235 - W. P. Neuschwander III	445-562
236 - R. E. Dillenuth, Jr.	516-62
237 - R. B. Belmont	507-895
238 - D. E. Creamer	513-223
239 - C. G. Foster	508-367
240 - Signal Homes, Inc.	491-129
241 - C. R. Miller	502-856
242 - Signal Homes, Inc.	491-129
243 - Signal Homes, Inc.	508-973
244 - J. M. P. P. P. P.	505-452
245 - J. M. P. P. P.	446-159
246 - J. M. P. P. P.	446-159
247 - G. J. R. Tenen	508-146
248 - R. D. McWhine	519-239
249 - C. R. Miller	508-969
250 - Signal Homes, Inc.	491-129
251 - P. J. Jensen	518-310
252 - M. J. Koschik	446-159
253 - J. M. P. P. P.	508-230
254 - G. L. Stanish	501-122
255 - R. D. McWhine	442-90

TANGLEWOOD #5

145 - R. B. Munnay	501-429
146 - J. B. Rollin	428-230
147 - D. J. Ciley	448-247
148 - W. D. Benyon	508-42
149 - A. Passonacqua	505-57
150 - R. E. B. Tingen	505-406
151 - M. A. O'Neill	516-125
152 - R. B. Munnay	515-270
153 - J. L. Pease	515-125
154 - P. J. Jensen	515-125
155 - W. R. Munday, Jr.	515-125
156 - J. J. Barnes	515-125
157 - G. P. Lease	502-781
158 - Jay Homes, Inc.	562-497

TANGLEWOOD #1

1 - W. R. Prater	421-357
2 - R. M. Bithous III	463-620
3 - Q. M. Kester	559-150
4 - B. Matt	418-1215
5 - R. Novak & D. Mitter	507-505
6 - R. Jones	452-654
7 - F. A. Covarrubias	484-258
8 - R. B. Hind	511-44
9 - L. B. Schirmer	576-182
10 - D. D. Anderson	594-1219
11 - D. D. Chok	480-648
12 - E. G. Harmon	542-1342
13 - H. E. Galt	653-275
14 - P. E. Lampert	467-960, 364
15 - C. C. Giovanni	501-964
16 - L. J. Lynn	470-98
17 - J. Frachter	477-110, 509, 529-62
18 - D. J. Wagner	455-729
19 - H. L. Lemkau	558-102
20 - N. J. Silbigoy	590-982
21 - J. M. Fox	515-234
22 - J. M. Fox	515-234
23 - J. M. Fox	515-234
24 - R. E. C. Krumm	604-522
25 - C. M. Moxell	501-1027, 15
26 - J. B. Moxell	502-71
27 - J. R. Leonard	502-394
28 - W. E. Jones	492-553
29 - W. E. Jones	492-553
30 - W. E. Jones	492-553
31 - E. M. Martin	492-553
32 - C. G. Stewarding	523-744
33 - W. G. Connett	492-382
34 - A. W. Cahill	565-197
35 - T. M. Fleming	531-775
36 - E. D. Schmitt	515-125
37 - J. M. P. P. P.	515-125
38 - R. S. Kramer	538-798

SEE "Q"


54 - D. E. Cain	478-577
57 - R. S. Marchant	485-299
58 - J. V. Vlastina	424-91, 138
59 - M. R. Kistner	489-152
60 - P. J. Christ	477-961
61 - D. D. C. C.	576-809
62 - W. C. Rodgers	291-479
63 - L. B. M. M.	155-645
64 - C. M. M. M.	446-428
65 - M. E. C. C.	478-409
66 - R. V. M. M.	484-417
67 - L. J. M. M.	485-348
68 - E. D. M. M.	509-295
69 - J. M. M.	508-128
70 - M. M. M.	480-116
71 - C. M. M.	485-523
72 - W. M. M.	470-551
73 - P. V. M.	492-824
74 - M. M. M.	492-58
75 - M. M. M.	492-785
76 - E. M. M.	472-229
77 - C. M. M.	486-731
78 - J. M. M.	477-716
79 - A. M. M.	509-1
80 - J. M. M.	470-358
81 - R. L. M.	518-800
82 - D. M. M.	505-999
83 - J. M. M.	513-641

JAN. 1, 1986
RELATIVE REPRESENTATION

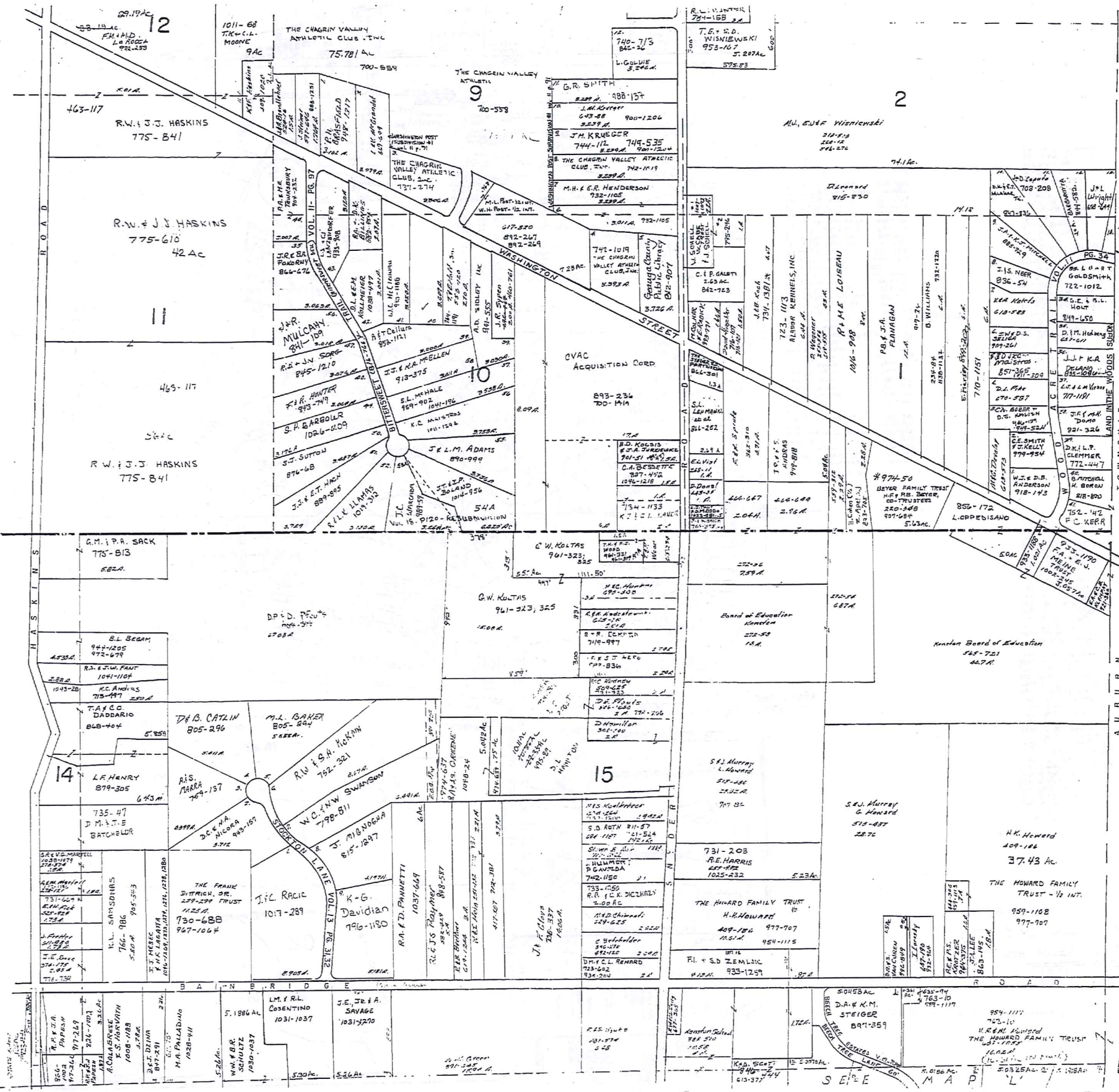
A	B	C	D
E	F	G	H
I	J	K	L
M	N	O	P

BAINBRIDGE-G

TAM-9E01
1-800-345-7334



SCALE IN 1/10 OF AN INCH



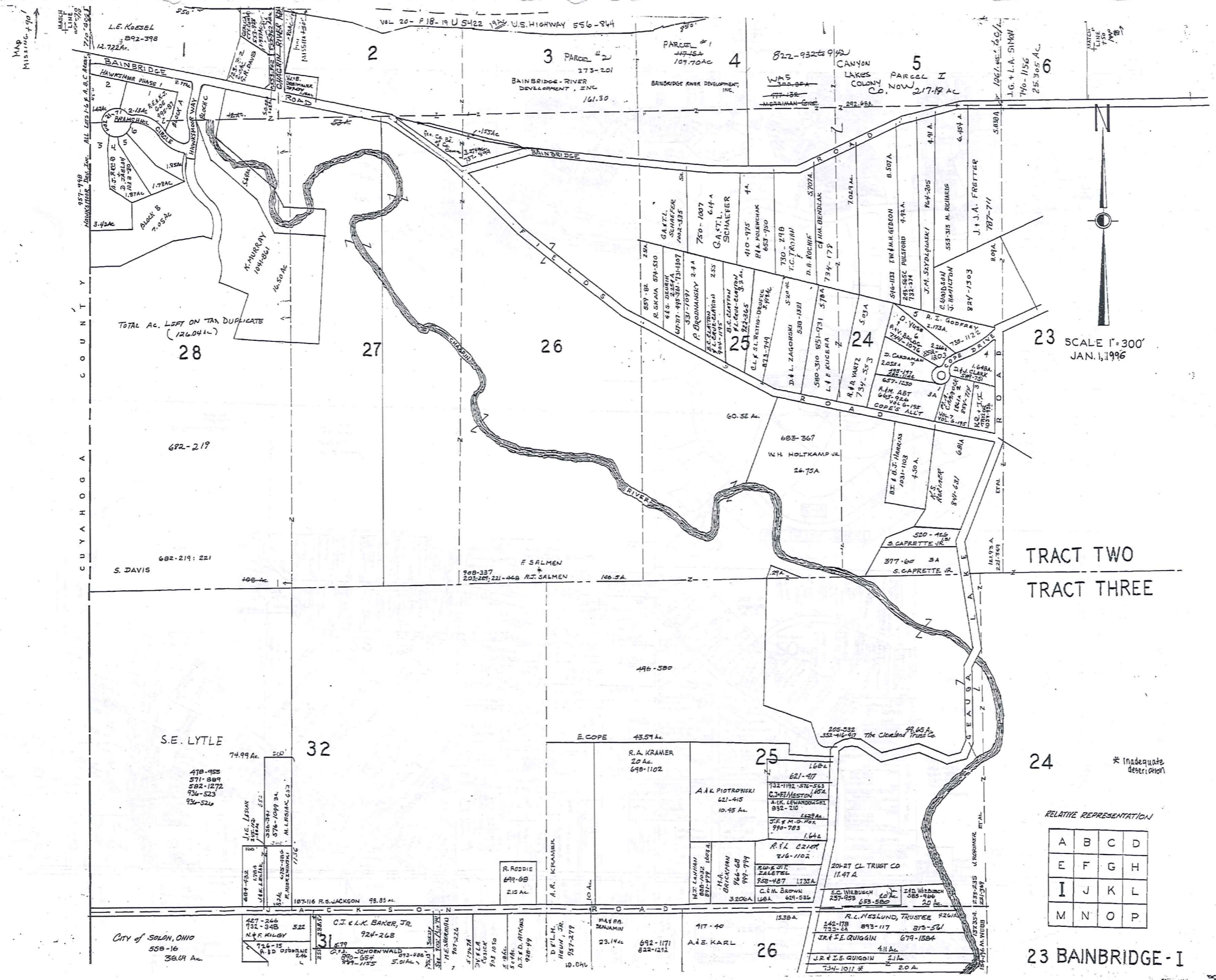
N
 SCALE 1" = 300'
 JAN 1, 1996.

TRACT ONE
 TRACT TWO

TRM-REDI
 1-800-345-7334
 SCALE IN 1/100 OF AN INCH

A	B	C	D
E	F	G	H
I	J	K	L
M	N	O	P

BAINBRIDGE H



SCALE 1"=300'
JAN. 1, 1996

TRACT TWO
TRACT THREE

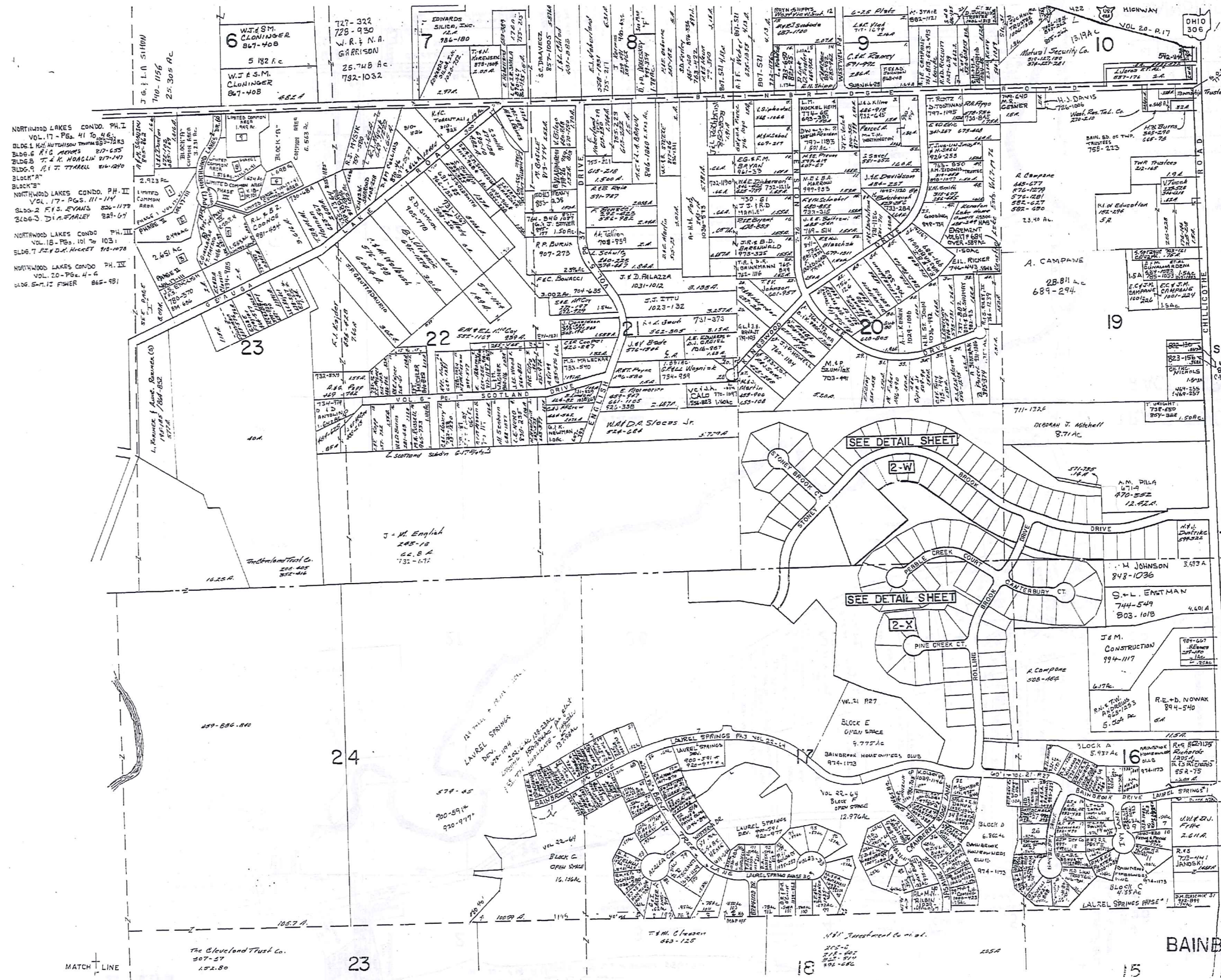
* Inadequate description

RELATIVE REPRESENTATION

A	B	C	D
E	F	G	H
I	J	K	L
M	N	O	P

23 BAINBRIDGE - I

TRW-REDI
 1-800-345-7334
 SCALE IN 1/4 IN OF PLAT INCH



SCALE 1" = 300'
 JAN. 1, 1996
 823-1516
 CARRINGTON

TW-RED
 1-800-345-7334



TR. TWO
 TR. THREE

* INADEQUATE DESCRIPTION

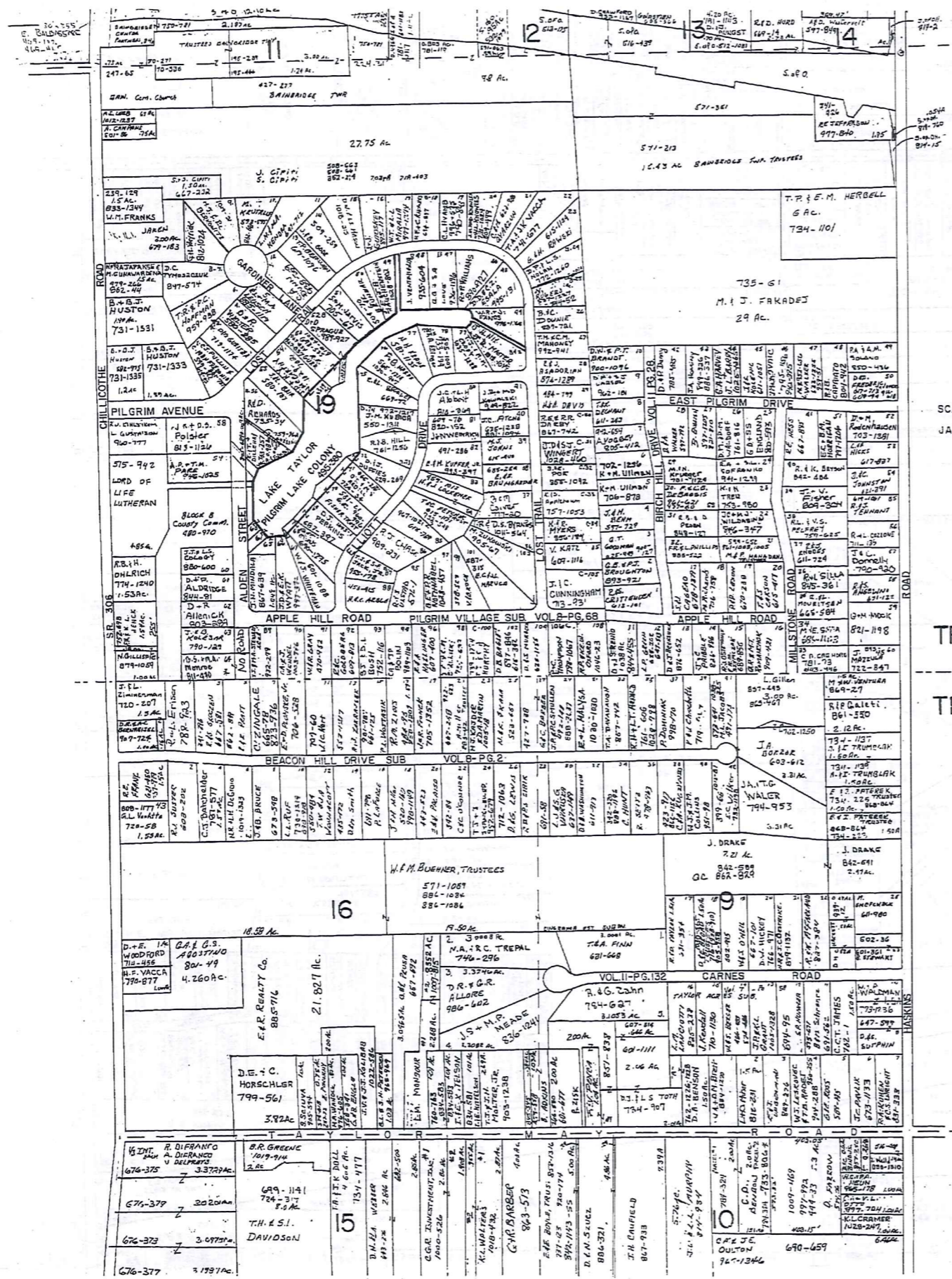
RE: 11152 ADJACENT SEC. 14

A	B	C	D
E	F	G	H
I	J	K	L
M	N	O	P

BAINBRIDGE J

MATCH LINE


MATCH LINE



SCALE 1"=300'
JAN. 1, 1996.

TRACT TWO
TRACT THREE

TRW-REDI
1-800-345-7334

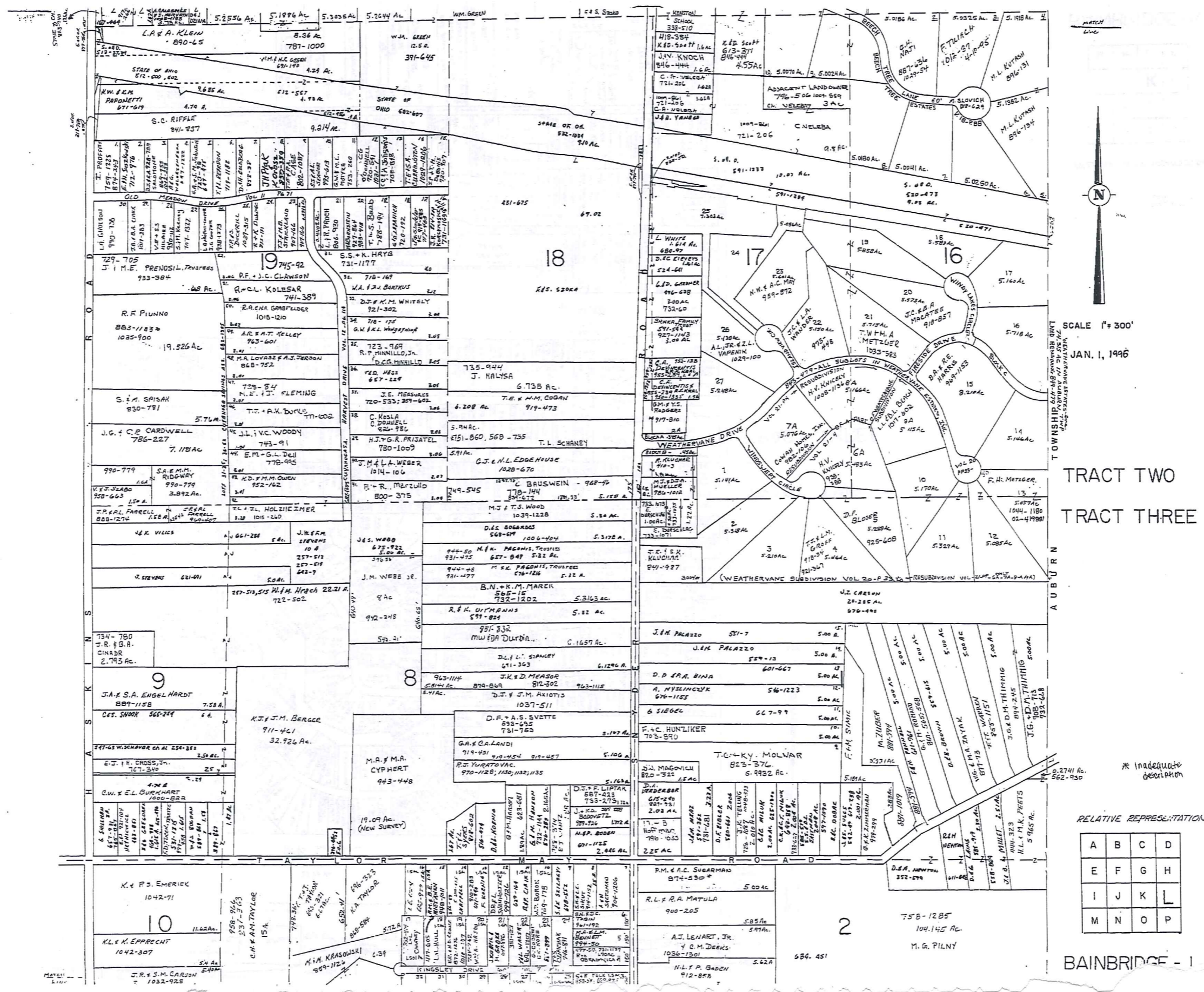


* Inadequate description.

RELATIVE REPRESENTATION

A	B	C	D
E	F	G	H
I	J	K	L
M	N	O	P

BAINBRIDGE-K



MATCH LINE



SCALE 1" = 300'
 JAN. 1, 1996

TRACT TWO
 TRACT THREE

RELATIVE REPRESENTATION

A	B	C	D
E	F	G	H
I	J	K	L
M	N	O	P

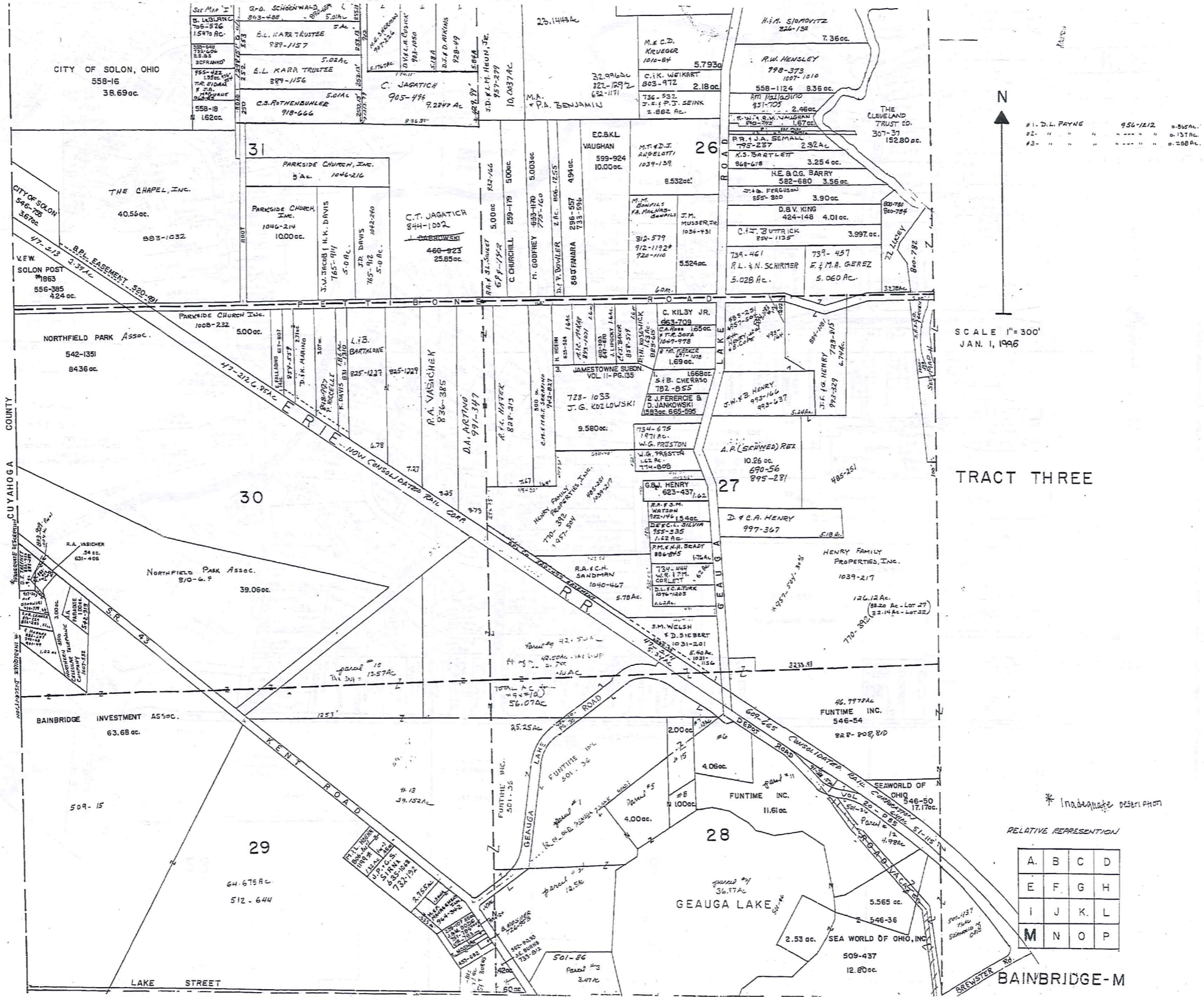
BAINBRIDGE - 1

TRM-REDI
 1-800-345-7334



* Inadequate description

MATCH LINE



SCALE 1" = 300'
JAN. 1, 1996

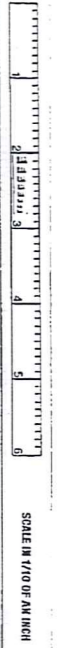
TRACT THREE

* Inadequate description

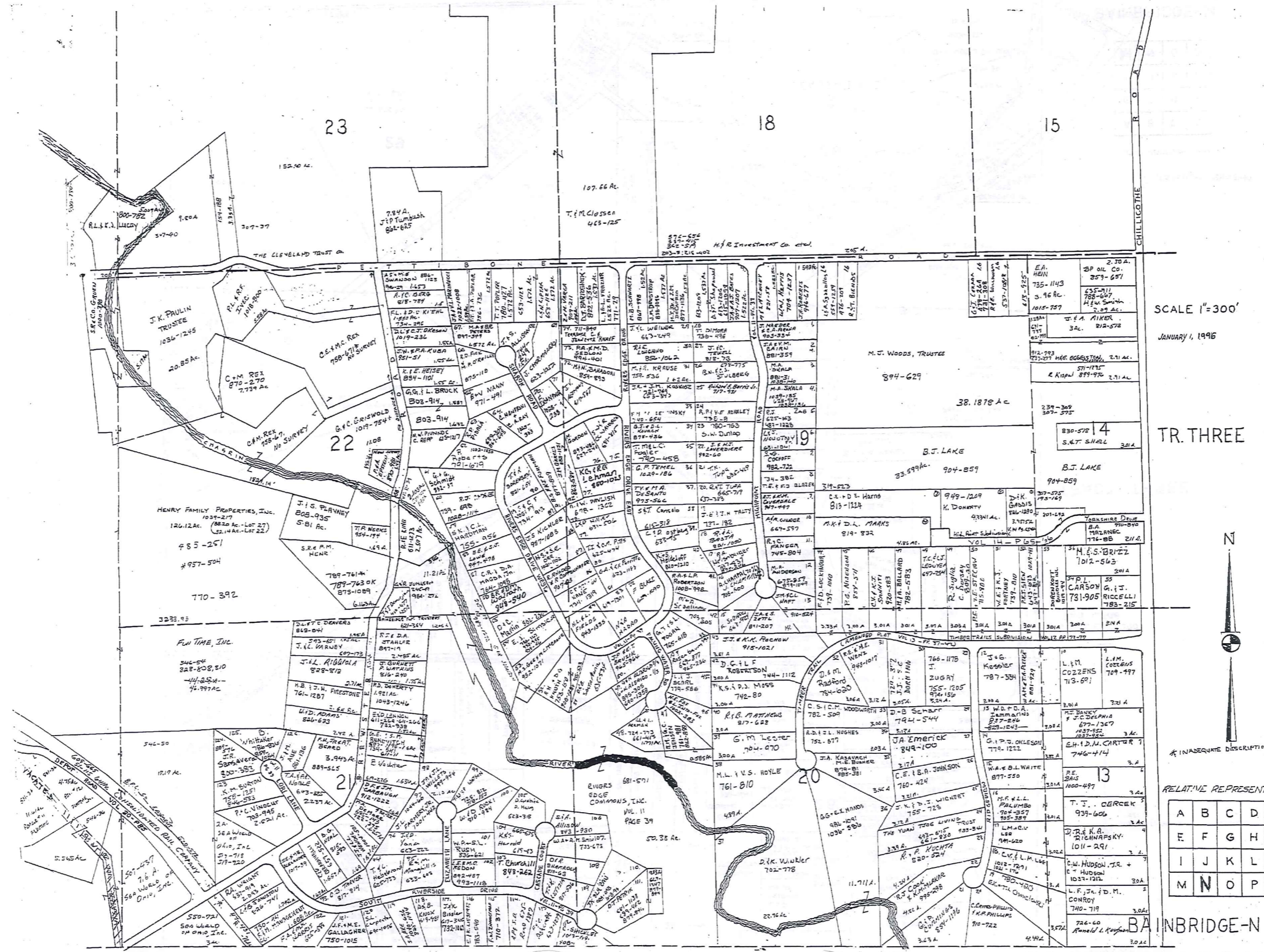
RELATIVE REPRESENTATION

A	B	C	D
E	F	G	H
I	J	K	L
M	N	O	P

TRW-REDI
1-800-345-7334



SCALE IN 1/100 OF AN INCH



SCALE 1"=300'
 JANUARY 1, 1996

TR. THREE

TRM-RED
 1-800-345-7334

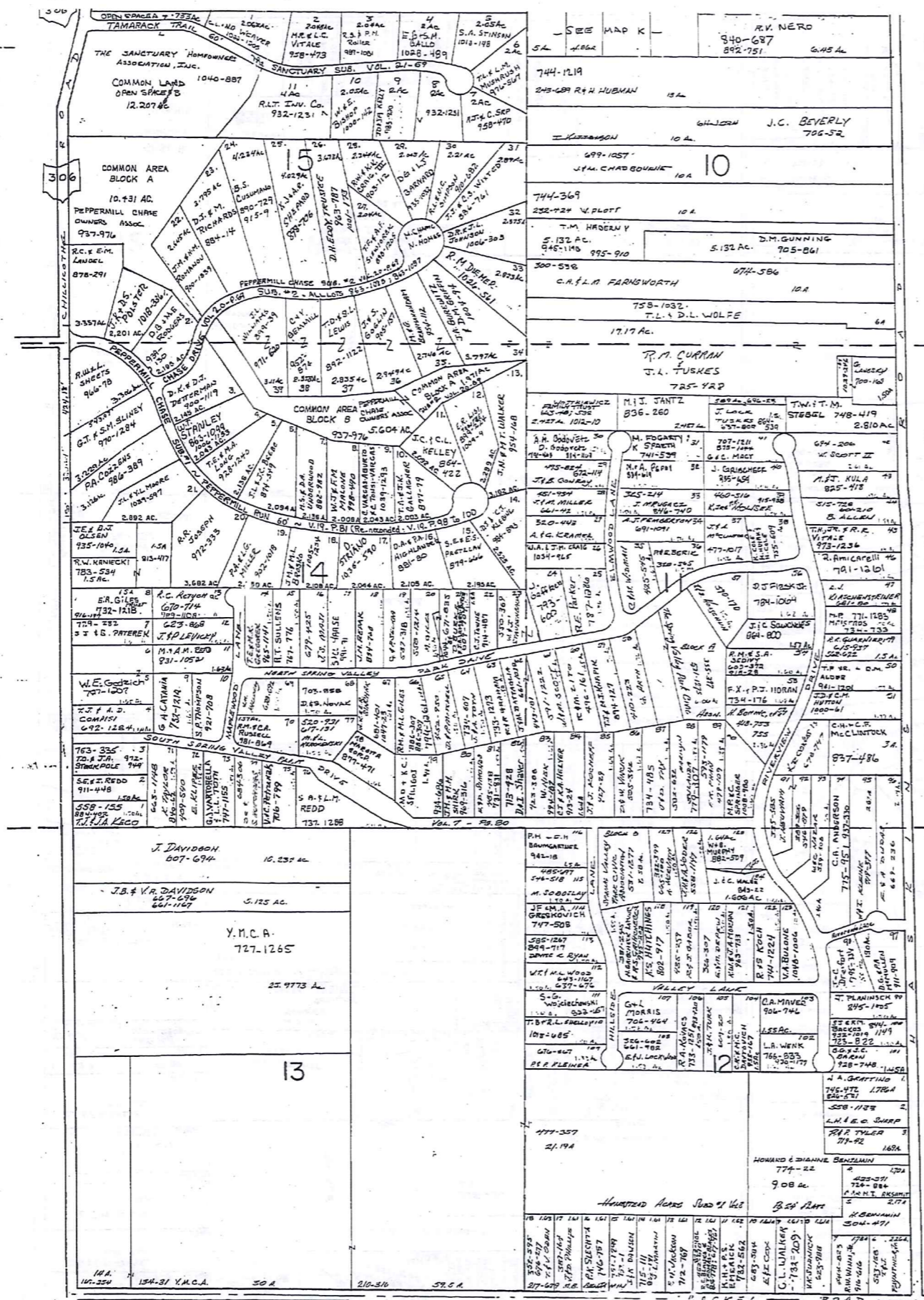


* INADEQUATE DESCRIPTION

RELATIVE REPRESENTATION

A	B	C	D
E	F	G	H
I	J	K	L
M	N	O	P

BAINBRIDGE-N



SCALE 1" = 300'

TRACT THREE

TRW-REDI
1-800-345-7334



SCALE IN 1/100 OF AN INCH

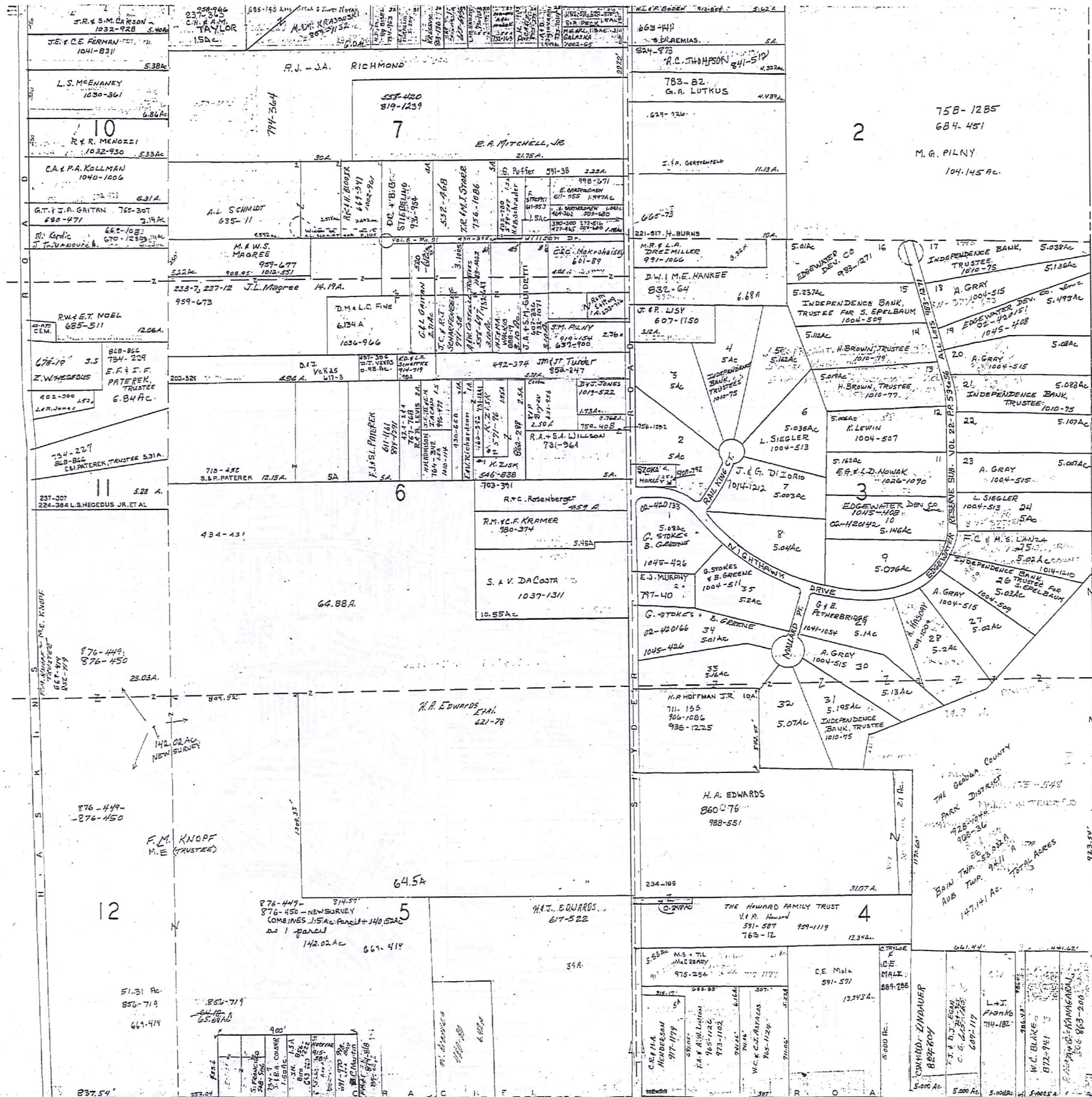
* Inadequate description

RELATIVE REPRESENTATION

JANUARY 6, 1996

A	B	C	D
E	F	G	H
I	J	K	L
M	N	O	P

BAINBRIDGE-0



N
 SCALE 1"=300'
 JAN. 1, 1946.
 RELATIVE REPRESENTATION
 1 AC. (1.29AC.)

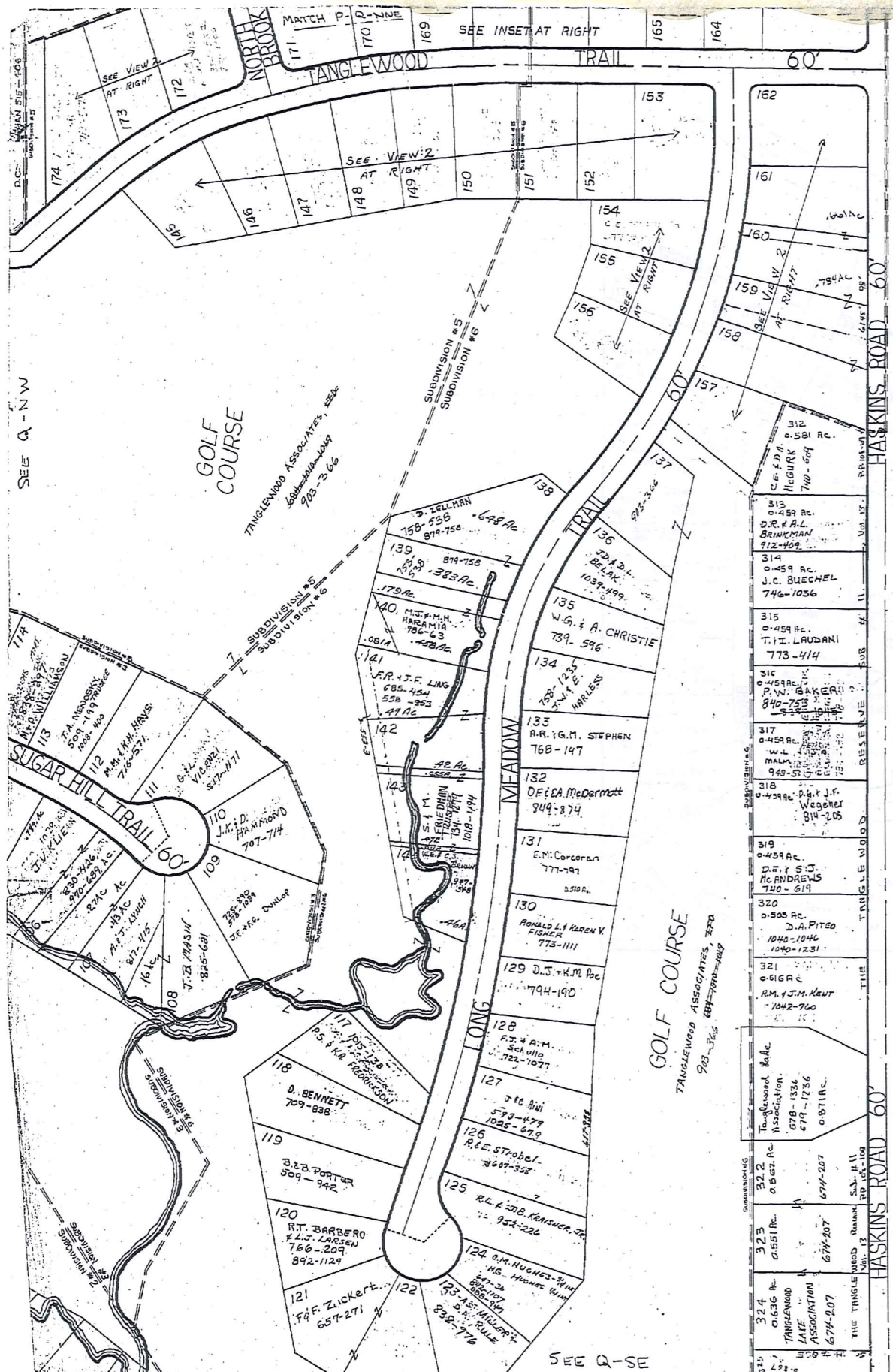
TRACT THREE

A	B	C	D
E	F	G	H
I	J	K	L
M	N	O	P

* Inadequate description

BAINBRIDGE PL.

TRM-REDI
 1-800-345-7334
 SCALE IN 1/100 OF AN INCH

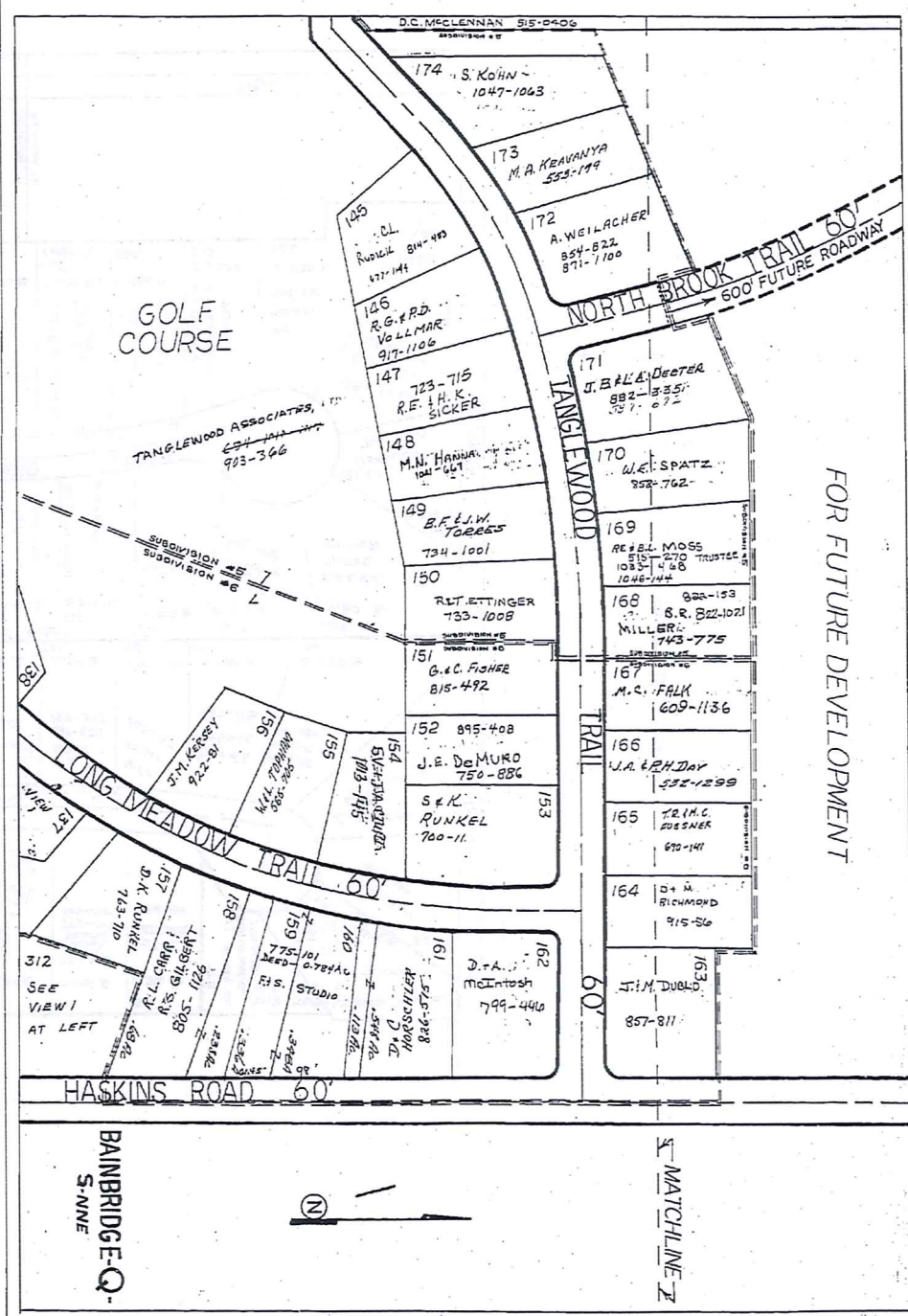


VIEW 1 ←

VIEW 2 →



TANGLEWOOD SUBDIVISION (IN FOUR SECTIONS)

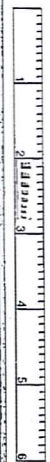


JANUARY 4, 1996
RELATIVE REPRESENTATION

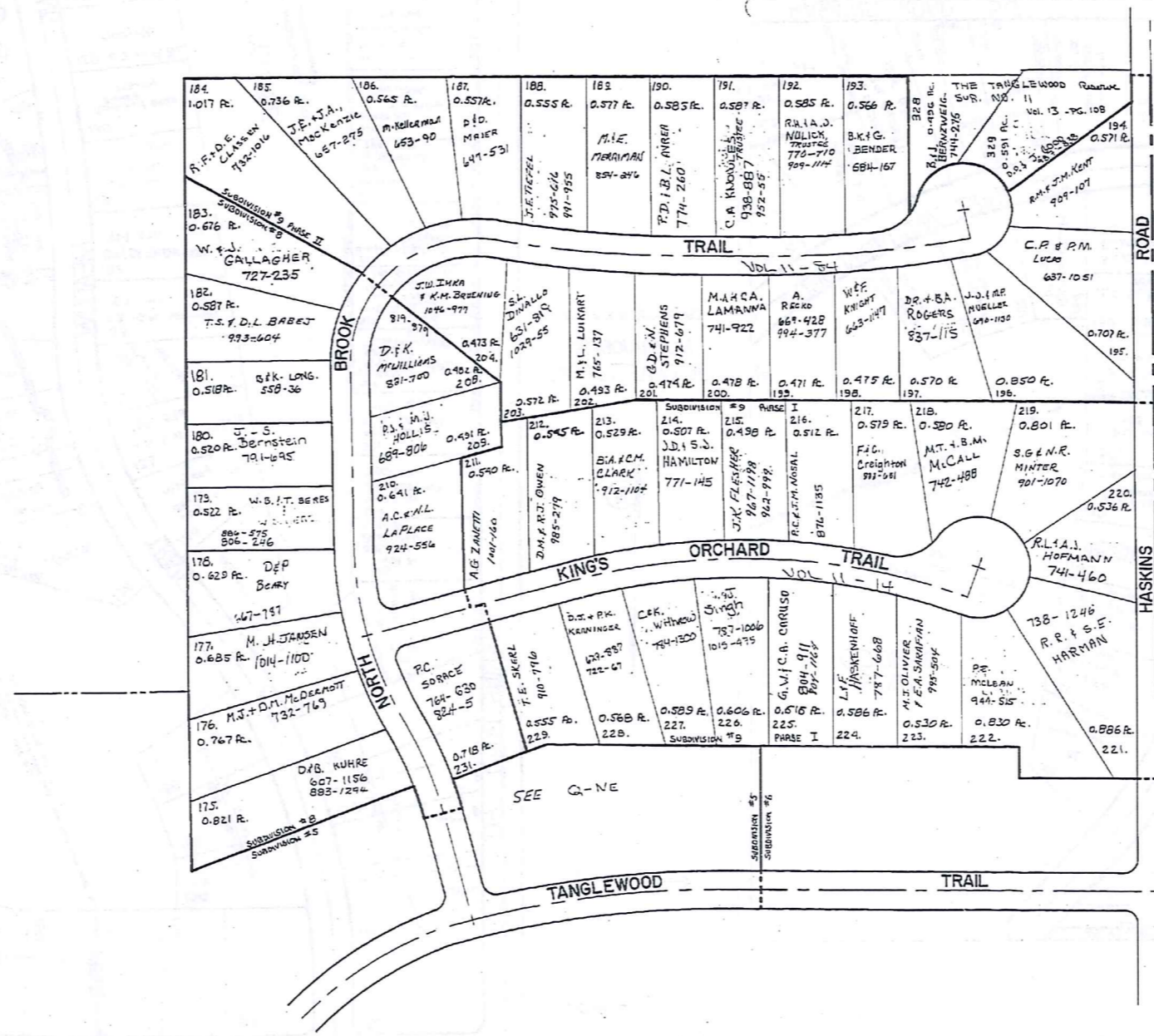
* Inadequate description

BAINBRIDGE-Q-NE

TWM-REDI
1-800-345-7334



SCALE IN 1/100 OF AN INCH



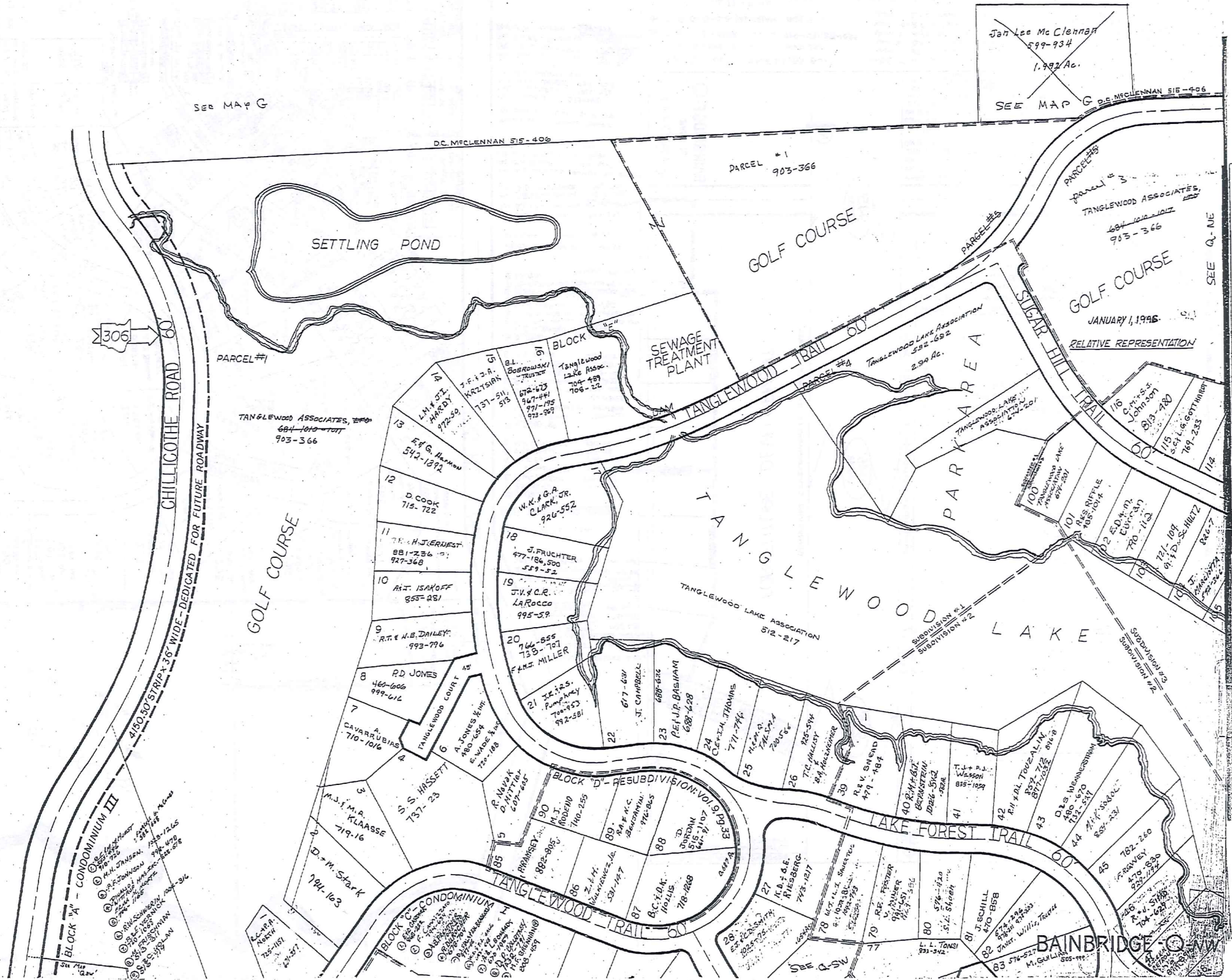
RELATIVE REPRESENTATION
January 4, 1996

* Inadequate description

Q - NNE

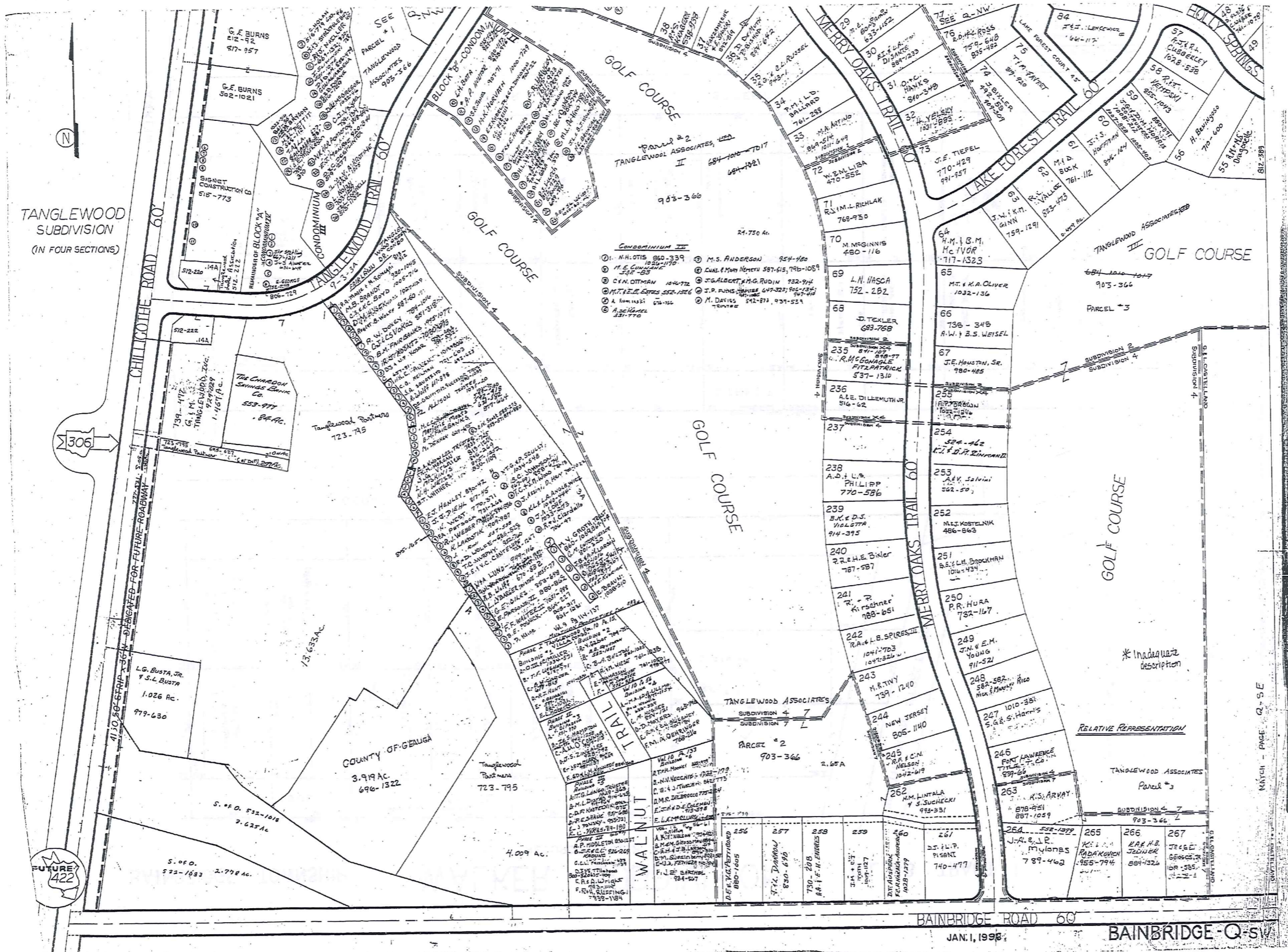
TRIM-RED
 1-800-345-7334
 SCALE IN 1/4 IN OF AN INCH

TANGLEWOOD SUBDIVISION (IN FOUR SECTIONS)



TRW-REI
 1-800-345-7334
 SCALE 1/10" = 1'-0" ANCHOR

TANGLEWOOD SUBDIVISION (IN FOUR SECTIONS)



TRW-REDI 1-800-345-7334

SCALE IN FEET OR AN INCH

NATCH - PAGE Q-S-E

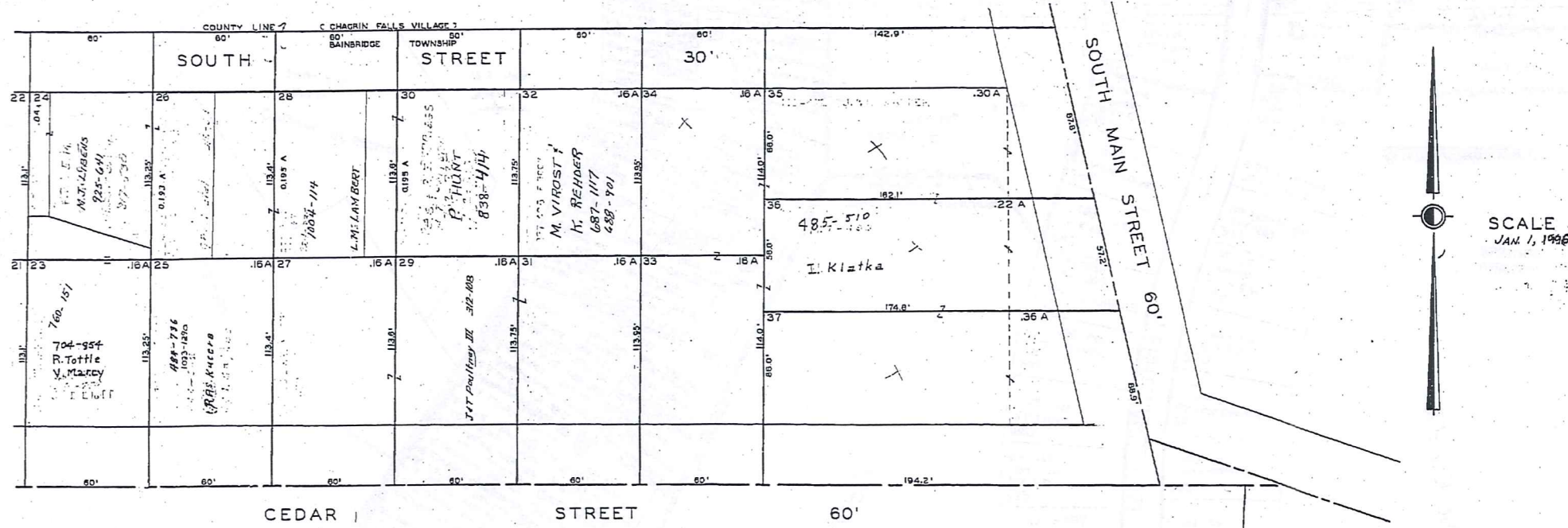
BAINBRIDGE ROAD 60 JAN. 1, 1998 BAINBRIDGE-Q-SW

BAINBRIDGE TOWNSHIP

WALKER SUBDIVISION

O.L. 48 TRACT I

PLAT RECORDS VOL. 2 PG. 25, 26

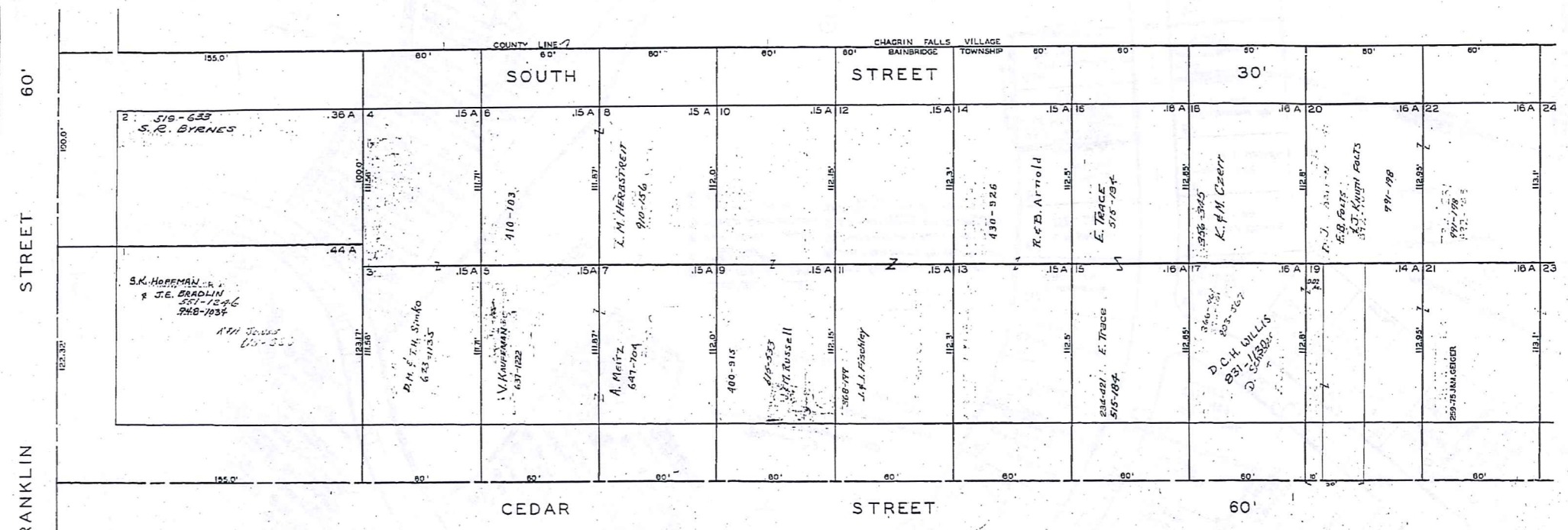


SCALE 1"=30'
JAN 1, 1996

TRW/REDI
1-800-365-7334



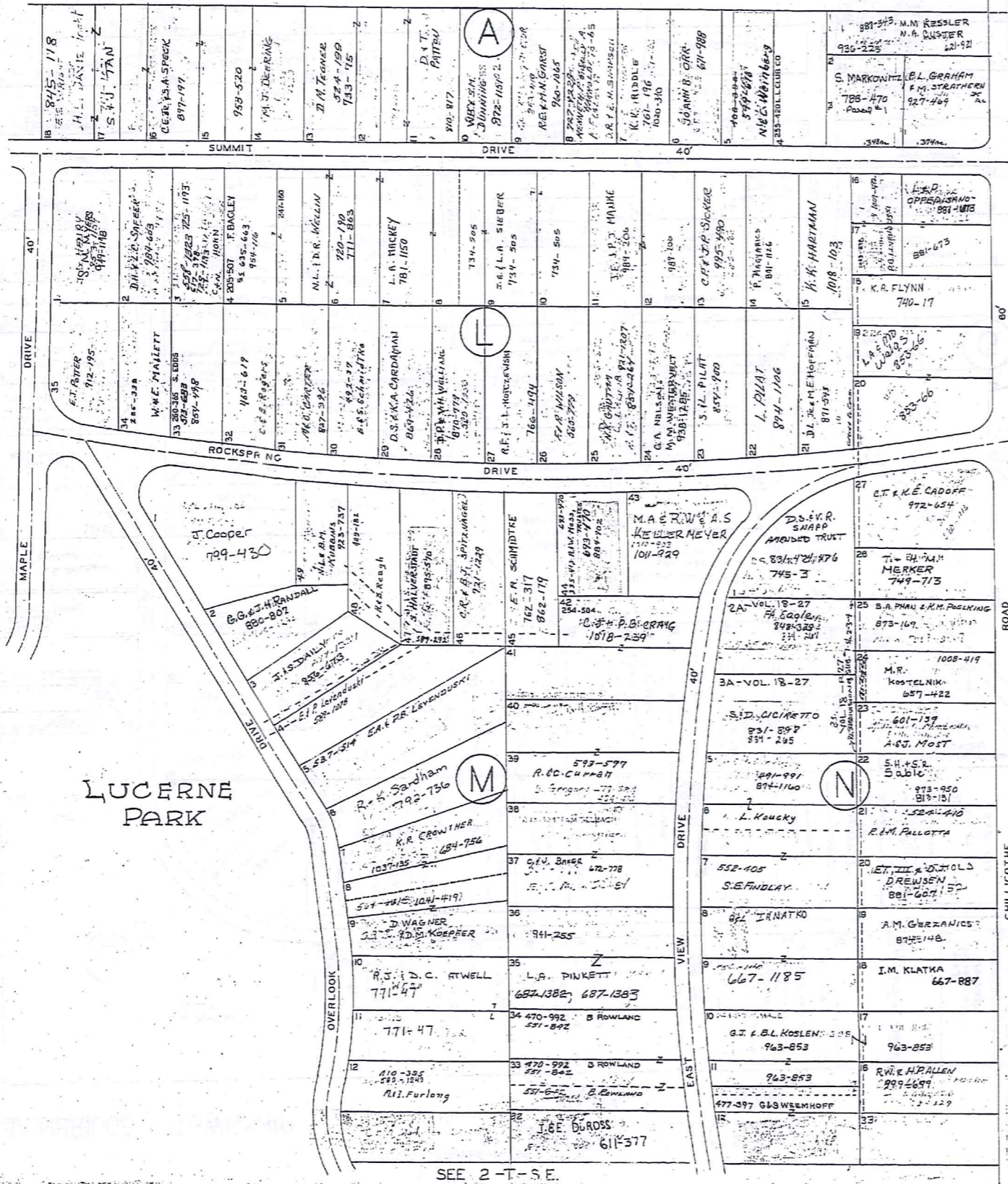
SCALE IN 1/10 OF AN INCH



RELATIVE REPRESENTATION

* Inadequate description

2-S



55

SEE 2-T-N.W.

SEE 2-T-S.E.



JAN. 1, 1996
SCALE 1 INCH = 80 FEET

PLAT RECORDS VOL. 2 PG. 21-24
VOL. 3 PG. 19, 20

RELATIVE REPRESENTATION

* Inadequate description

2-T

TRW-REDI
1-800-345-7334



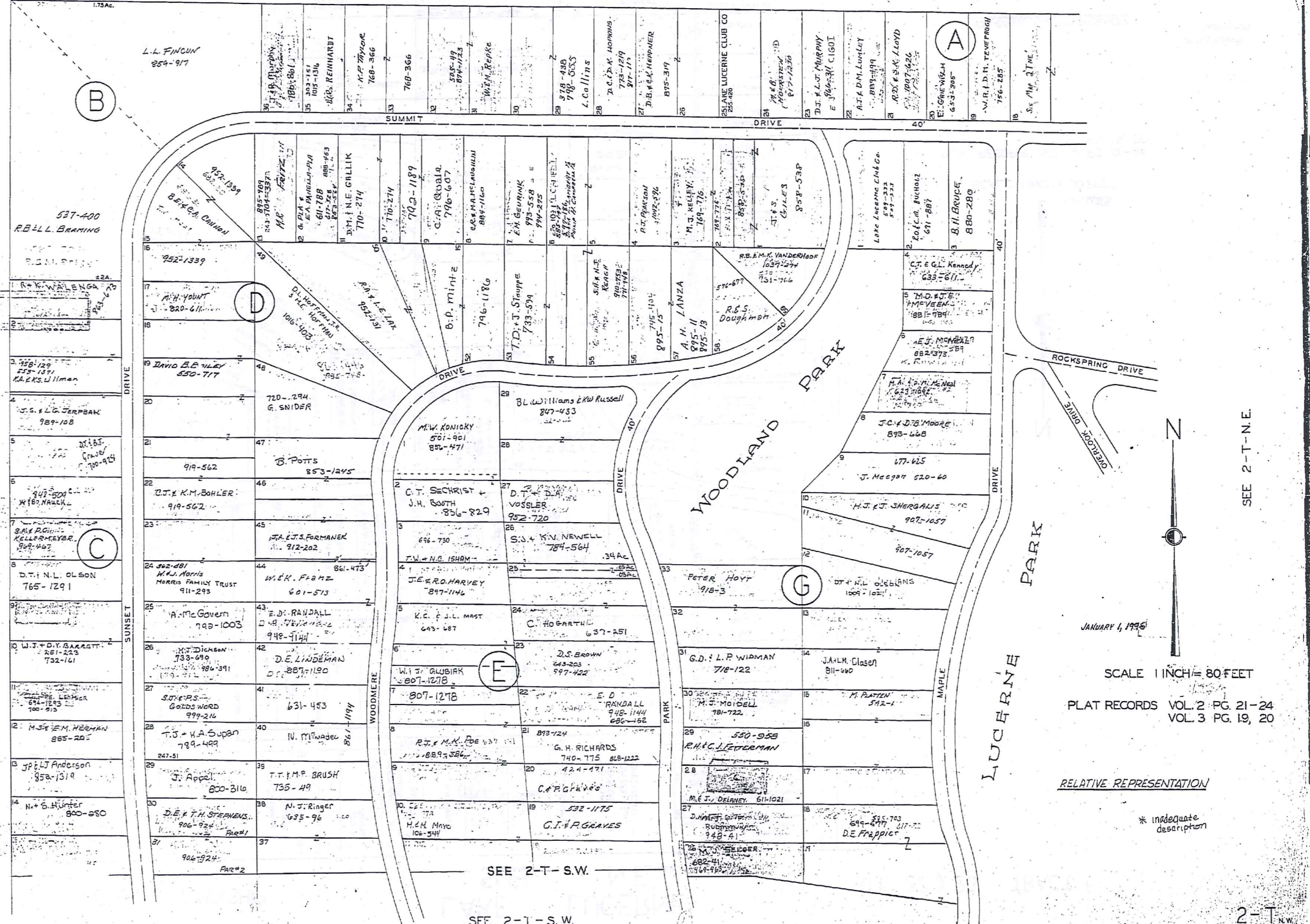
SCALE 1/100 OF AN INCH

BAINBRIDGE TOWNSHIP

RELATIVE REPRESENTATION 1" = 80'

LAKE LUCERNE SUB. N.W. PART

O.L. 22 & 23 TRACT I



SEE 2-T-S.W.

SEE 2-T-S.W.

SEE 2-T-N.E.

JANUARY 4, 1935

SCALE 1 INCH = 80 FEET

PLAT RECORDS VOL. 2 PG. 21-24
VOL. 3 PG. 19, 20

RELATIVE REPRESENTATION

* inadequate description

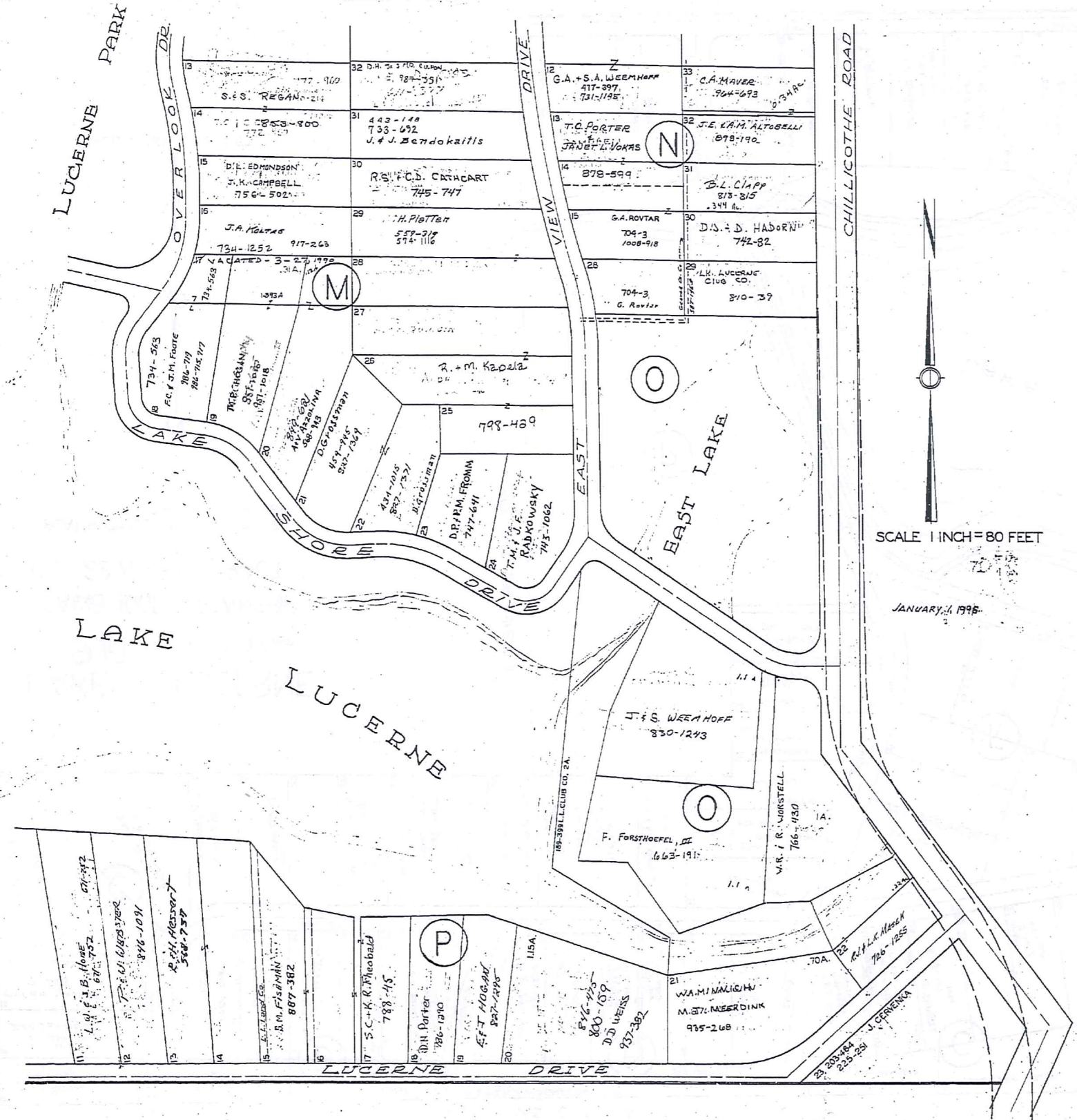
2-T-N.W.

TRM-REDI
1-800-345-7334


SCALE IN 1/16" OF AN INCH

SEE 2-T-S.W.

SEE 2-T-N.E.



TRW-REDI
1-800-365-7334



SCALE IN HUNDRED FEET

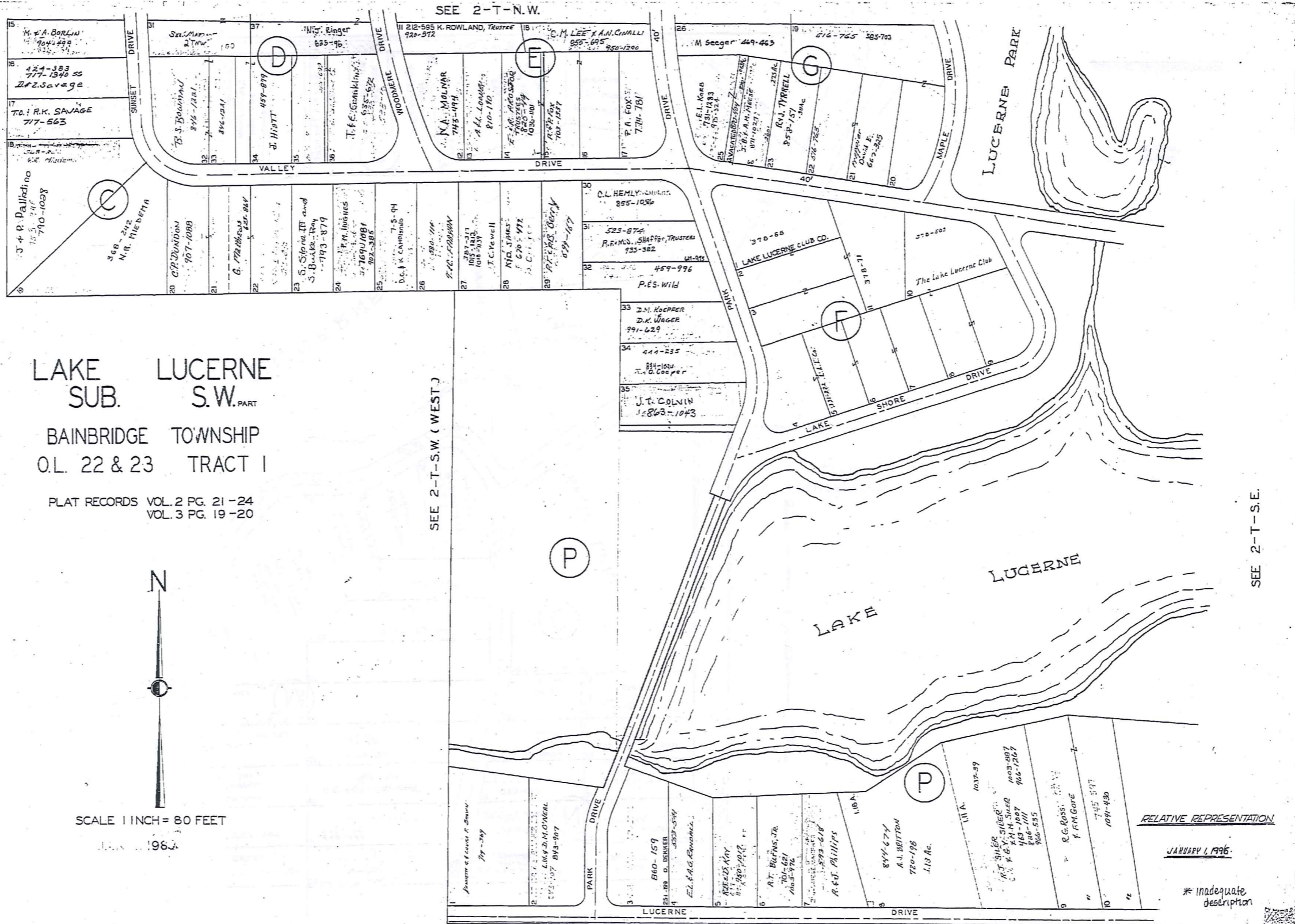
SCALE 1 INCH = 80 FEET

JANUARY 4, 1995

* Inadequate description


RELATIVE REPRESENTATION

2-T



LAKE LUCERNE
SUB. S.W. PART
BAINBRIDGE TOWNSHIP
O.L. 22 & 23 TRACT I

PLAT RECORDS VOL. 2 PG. 21 - 24
VOL. 3 PG. 19 - 20



SCALE 1 INCH = 80 FEET

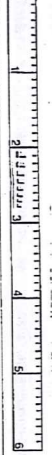
JAN 1 1962

SEE 2-T-S.W. (WEST)

SEE 2-T-N.W.

SEE 2-T-S.E.

TRW-REDI
1-800-345-7334



SCALE IN FEET OR INCH

RELATIVE REPRESENTATION

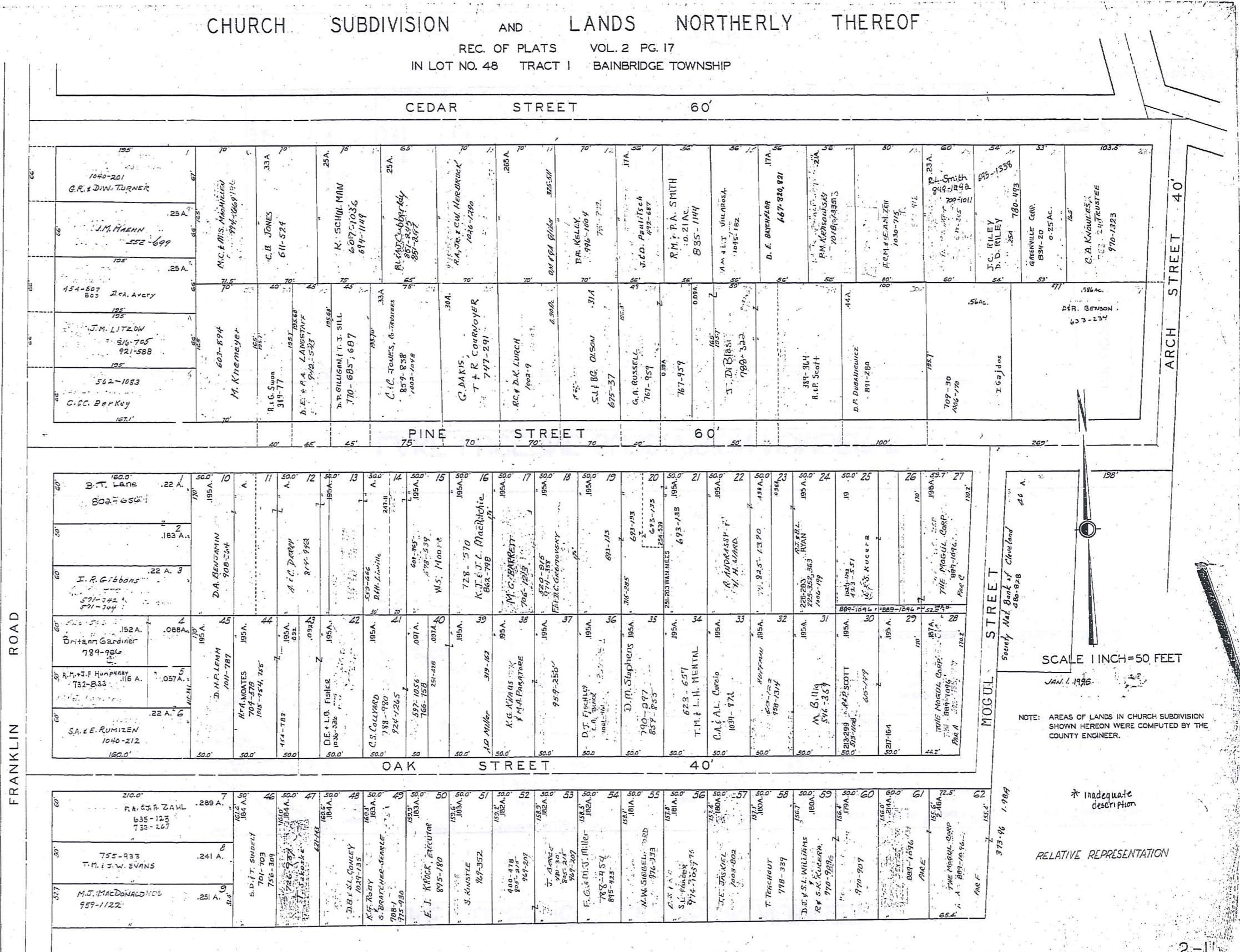
JANUARY 1, 1962

* Inadequate description

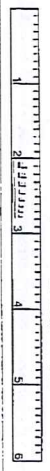
S.W. 2-T

CHURCH SUBDIVISION AND LANDS NORTHERLY THEREOF

REC. OF PLATS VOL. 2 PG. 17
IN LOT NO. 48 TRACT 1 BAINBRIDGE TOWNSHIP



TRW-REDI
1-800-345-7334



SCALE IN 1/10 OF AN INCH

SCALE 1 INCH = 50 FEET

JAN. 1, 1996

NOTE: AREAS OF LANDS IN CHURCH SUBDIVISION SHOWN HEREON WERE COMPUTED BY THE COUNTY ENGINEER.

* Inadequate description

RELATIVE REPRESENTATION

CHAGRIN FALLS PARK SUBDIVISION
 PART OF LOT NO. 47 TRACT 1 BAINBRIDGE TOWNSHIP
 N.E. PART LOTS 1046 TO 1386
 REC. OF PLATS VOL. 1 PAGE 60

SCALE 1 INCH = 50 FEET
 JAN. 1, 1996

SEE 2-V-N.W.

EAST STREET		ROCKER STREET		AVENUE STREET					
1077 S. Johnson 1076 B. ROSS 1075 1074 E. & N. THOMPSON 1073 1072 E. Bahr 1071 1070 Annette Jackson 1069 R. & J. STONE 1068 1067 L. Hitchcock 1066 L. Hitchcock 1065 1064 1063 1062 1061 L. Hitchcock 1060 W. N. GIBSON 1059 1058 1057 1056 W. N. GIBSON	1076 B. Duncan 1075 1074 1073 1072 1071 1070 1069 1068 1067 1066 1065 1064 1063 1062 1061 1060 1059 1058 1057 1056	1139 1138 1137 1136 L. A. E. SANDERS 1135 1134 1133 1132 1131 1130 1129 1128 1127 1126 1125 1124 1123 1122 1121 1120 1119 1118	1139 1138 1137 1136 1135 1134 1133 1132 1131 1130 1129 1128 1127 1126 1125 1124 1123 1122 1121 1120 1119 1118	1200 1199 1198 1197 1196 1195 1194 1193 1192 1191 1190 1189 1188 1187 1186 1185 1184 1183 1182 1181 1180 1179 1178 1177 1176 1175 1174 1173 1172 1171 1170 1169 1168 1167 1166 1165 1164 1163 1162 1161 1160 1159 1158 1157 1156 1155 1154 1153 1152 1151 1150 1149 1148	1200 1199 1198 1197 1196 1195 1194 1193 1192 1191 1190 1189 1188 1187 1186 1185 1184 1183 1182 1181 1180 1179 1178 1177 1176 1175 1174 1173 1172 1171 1170 1169 1168 1167 1166 1165 1164 1163 1162 1161 1160 1159 1158 1157 1156 1155 1154 1153 1152 1151 1150 1149 1148	1253 1252 1251 1250 1249 1248 1247 1246 1245 1244 1243 1242 1241 1240 1239 1238 1237 1236 1235 1234 1233 1232 1231 1230 1229 1228 1227 1226 1225 1224 1223 1222 1221 1220 1219 1218 1217 1216 1215 1214 1213 1212 1211 1210 1209 1208 1207 1206 1205 1204 1203 1202 1201 1200	1253 1252 1251 1250 1249 1248 1247 1246 1245 1244 1243 1242 1241 1240 1239 1238 1237 1236 1235 1234 1233 1232 1231 1230 1229 1228 1227 1226 1225 1224 1223 1222 1221 1220 1219 1218 1217 1216 1215 1214 1213 1212 1211 1210 1209 1208 1207 1206 1205 1204 1203 1202 1201 1200	1328 1327 1326 1325 1324 1323 1322 1321 1320 1319 1318 1317 1316 1315 1314 1313 1312 1311 1310 1309 1308 1307 1306 1305 1304 1303 1302 1301 1300 1299 1298 1297 1296 1295 1294 1293 1292 1291 1290 1289 1288 1287 1286 1285 1284 1283 1282 1281 1280 1279 1278 1277 1276 1275 1274 1273 1272 1271 1270 1269 1268 1267 1266 1265 1264 1263 1262 1261 1260 1259 1258 1257 1256 1255 1254 1253 1252 1251 1250 1249 1248 1247 1246 1245 1244 1243 1242 1241 1240 1239 1238 1237 1236 1235 1234 1233 1232 1231 1230 1229 1228 1227 1226 1225 1224 1223 1222 1221 1220 1219 1218 1217 1216 1215 1214 1213 1212 1211 1210 1209 1208 1207 1206 1205 1204 1203 1202 1201 1200	1328 1327 1326 1325 1324 1323 1322 1321 1320 1319 1318 1317 1316 1315 1314 1313 1312 1311 1310 1309 1308 1307 1306 1305 1304 1303 1302 1301 1300 1299 1298 1297 1296 1295 1294 1293 1292 1291 1290 1289 1288 1287 1286 1285 1284 1283 1282 1281 1280 1279 1278 1277 1276 1275 1274 1273 1272 1271 1270 1269 1268 1267 1266 1265 1264 1263 1262 1261 1260 1259 1258 1257 1256 1255 1254 1253 1252 1251 1250 1249 1248 1247 1246 1245 1244 1243 1242 1241 1240 1239 1238 1237 1236 1235 1234 1233 1232 1231 1230 1229 1228 1227 1226 1225 1224 1223 1222 1221 1220 1219 1218 1217 1216 1215 1214 1213 1212 1211 1210 1209 1208 1207 1206 1205 1204 1203 1202 1201 1200

SEE 2-V-S.E.

RELATIVE REPRESENTATION

2-V

TRM-REDI 1-800-345-7334 SCALE IN 1/16 OF AN INCH

CHAGRIN FALLS PARK SUBDIVISION

PART OF LOT NO. 47 TRACT I BAINBRIDGE TOWNSHIP

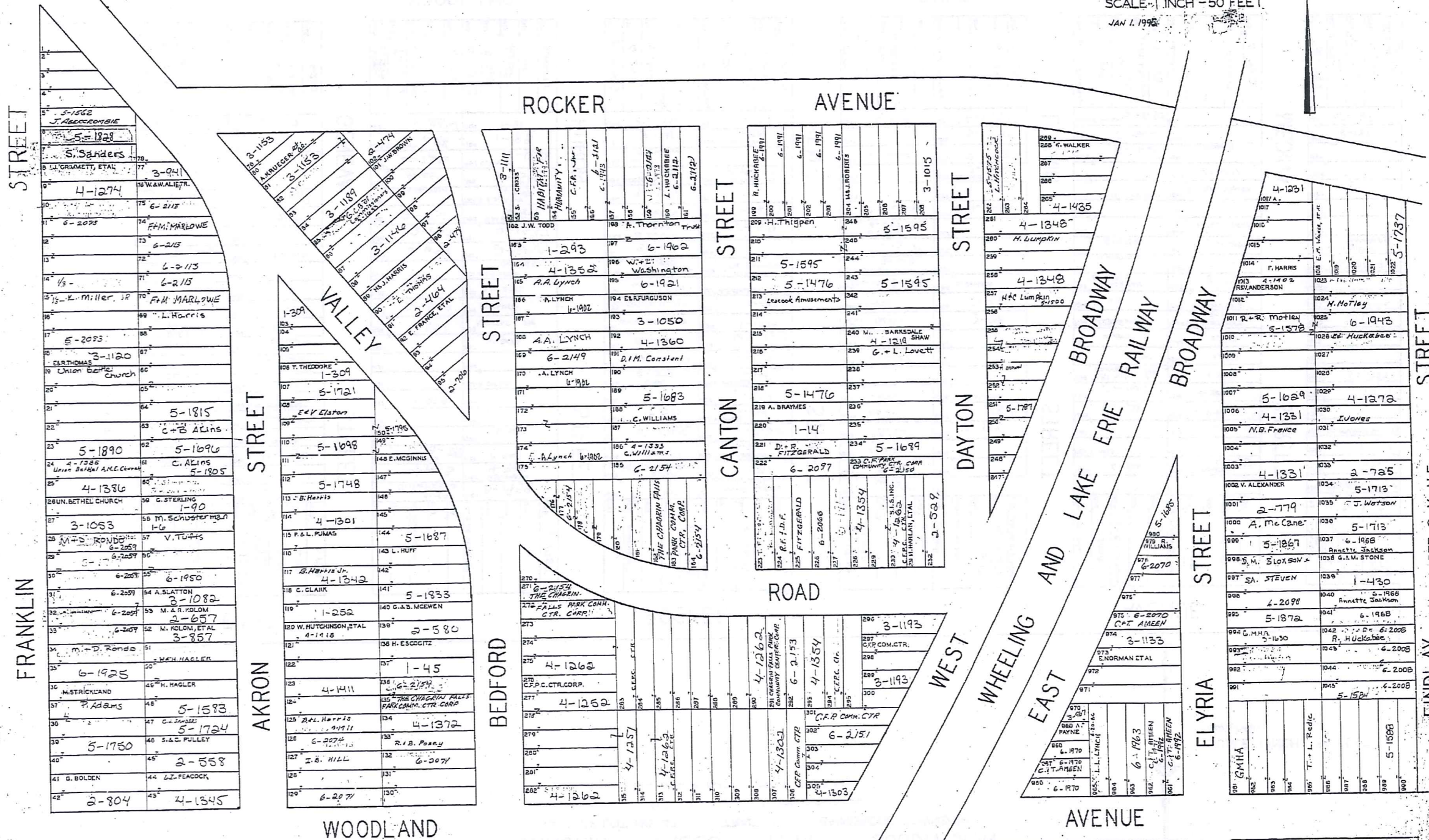
N.W. PART LOTS 1 TO 315, 961 TO 1045, AND 1017A.

REC. OF PLATS VOL. I PAGE 60

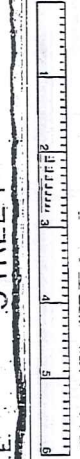
RELATIVE REPRESENTATION
SCALE 1/4 INCH = 50 FEET
JAN. 1, 1995



62



TRW-REDI
1-800-345-7334



SCALE IN 1/16 OF AN INCH

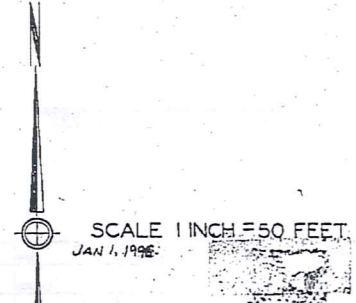
SEE 2-V-N.E.

SEE 2-V-S.W.

2-V-N.W.

CHAGRIN FALLS PARK SUBDIVISION
 PART OF LOT NO. 47 TRACT I BAINBRIDGE TOWNSHIP
 S.E. PART LOTS 841 TO 950
 REG. OF PLATS VOL. 1 PAGE 60

SEE 2-V-N.E.

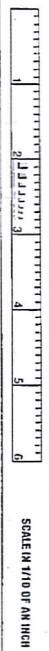


63

SEE 2-V-S.W.

FINDLAY STREET		GENEVA STREET		HURON STREET		KENT STREET		LORAIN STREET		MEDINA STREET	
856	5-1534	723	5-1884	778	4-1444	839	6-2097	898	3-1004	956	3-872
857	3-828	722	3-1183	777	1-243	838	6-2089	897	6-2095	955	6-2000
858	3-854	721	5-1869	776	6-2084	837	6-2084	896	2-1060	954	6-2000
859	1-230	720	5-1848	775	6-2084	836	6-2084	895	6-2112	953	6-2000
860	4-1434	719	5-1848	774	1-18	835	5-1783	894	6-2117	952	6-2000
861	5-1694	718	6-1919	773	5-1587	834	5-1783	893	6-2117	951	6-2000
862	6-2063	717	6-1919	772	2-799	833	6-2147	892	6-2117	950	6-2000
863	5-1852	716	3-957	771	2-798	832	6-2147	891	6-2117	949	6-2000
864	5-1852	715	3-1157	770	2-798	831	6-2147	890	6-2117	948	6-2000
865	5-1852	714	5-1848	769	5-1586	830	6-2147	889	6-2117	947	6-2000
866	5-1852	713	6-2049	768	2-798	829	6-2147	888	6-2117	946	6-2000
867	6-2055, 56	712	6-2049	767	3-955	828	6-2147	887	6-2117	945	6-2000
868	6-2055, 56	711	6-2049	766	4-1323	827	6-2147	886	6-2117	944	6-2000
869	4-1375	710	6-2049	765	1-362	826	6-2147	885	6-2117	943	6-2000
870	4-1375	709	6-2049	764	04-23100	825	6-2147	884	6-2117	942	6-2000
871	5-1812	708	6-2049	763	02-23100	824	6-2147	883	6-2117	941	6-2000
		707	6-2049	762	02-23100	823	6-2147	882	6-2117	940	6-2000
		706	6-2049	761	02-23100	822	6-2147	881	6-2117	939	6-2000
		705	6-2049	760	02-23100	821	6-2147	880	6-2117	938	6-2000
		704	6-2049	759	02-23100	820	6-2147	879	6-2117	937	6-2000
		703	6-2049	758	02-23100	819	6-2147	878	6-2117	936	6-2000
		702	6-2049	757	02-23100	818	6-2147	877	6-2117	935	6-2000
		701	6-2049	756	02-23100	817	6-2147	876	6-2117	934	6-2000
		700	6-2049	755	02-23100	816	6-2147	875	6-2117	933	6-2000

TIN-REDI
 1-800-345-7334



SCALE IN TIPS OF AN INCH

RELATIVE REPRESENTATION

2-V

CHAGRIN FALLS PARK SUBDIVISION

PART OF LOT NO. 47 TRACT I BAINBRIDGE TOWNSHIP

S.W. PART LOTS 316 TO 640
REC. OF PLATS VOL. I PAGE 60

SEE 2-V-N.W.

SCALE 1 INCH = 50 FEET

JAN 1, 1998

FRANKLIN STREET

AKRON STREET

316 L.A.D. RETLEY	375
317	374
318	373
319	372
320	371
321	370
322	369
323	368
324	367
325	366
326	365
327	364
328	363
329	362
330	361
331	360
332	359
333	358
334	357
335	356
336	355
337	354
338	353
339	352
340	351
341	350
342	349
343	348
344	347
345	346

WOODLAND

WEST BEDFORD STREET

376	3-1105	420	C.J. SANDERS
377	425		
378	424		
379	423	6-2105	
380	422	6-1979	
381	421	6-1979	
382	420	6-1979	
383	419	6-1979	
384	418	6-1979	
385	417	2-463	
386	416		
387	415		
388	414		
389	413	5-1693	
390	412	6-1981	
391	411		
392	410		
393	409		
394	408		
395	407		
396	406		
397	405		
398	404		
399	403		
400	402		
401	401		
402	400		

WHEELING AND LAKE ERIE RAILWAY

EAST BEDFORD STREET

427	445	446	447	448	449	450	451	452	453	454	455	456	457	458	459	460	461	462	463	464	465	466	467	468	469	470	471	472	473	474	475	476	477	478	479	480	481	482	483	484	485	486	487	488	489	490	491	492	493	494	495	496	497	498	499	500	501	502	503	504	505	506	507	508	509	510	511	512	513	514	515	516	517	518	519	520	521	522	523	524	525	526	527	528	529	530	531	532	533	534	535	536	537	538	539	540	541	542	543	544	545	546	547	548	549	550	551	552	553	554	555	556	557	558	559	560	561	562	563	564	565	566	567	568	569	570	571	572	573	574	575	576	577	578	579	580	581	582	583	584	585	586	587	588	589	590	591	592	593	594	595	596	597	598	599	600	601	602	603	604	605	606	607	608	609	610	611	612	613	614	615	616	617	618	619	620	621	622	623	624	625	626	627	628	629	630	631	632	633	634	635	636	637	638	639	640
-----	-----	-----	-----	-----	-----	-----	-----	-----	-----	-----	-----	-----	-----	-----	-----	-----	-----	-----	-----	-----	-----	-----	-----	-----	-----	-----	-----	-----	-----	-----	-----	-----	-----	-----	-----	-----	-----	-----	-----	-----	-----	-----	-----	-----	-----	-----	-----	-----	-----	-----	-----	-----	-----	-----	-----	-----	-----	-----	-----	-----	-----	-----	-----	-----	-----	-----	-----	-----	-----	-----	-----	-----	-----	-----	-----	-----	-----	-----	-----	-----	-----	-----	-----	-----	-----	-----	-----	-----	-----	-----	-----	-----	-----	-----	-----	-----	-----	-----	-----	-----	-----	-----	-----	-----	-----	-----	-----	-----	-----	-----	-----	-----	-----	-----	-----	-----	-----	-----	-----	-----	-----	-----	-----	-----	-----	-----	-----	-----	-----	-----	-----	-----	-----	-----	-----	-----	-----	-----	-----	-----	-----	-----	-----	-----	-----	-----	-----	-----	-----	-----	-----	-----	-----	-----	-----	-----	-----	-----	-----	-----	-----	-----	-----	-----	-----	-----	-----	-----	-----	-----	-----	-----	-----	-----	-----	-----	-----	-----	-----	-----	-----	-----	-----	-----	-----	-----	-----	-----	-----	-----	-----	-----	-----	-----	-----	-----

DAYTON STREET

ELYRIA STREET

543	544	545	546	547	548	549	550	551	552	553	554	555	556	557	558	559	560	561	562	563	564	565	566	567	568	569	570	571	572	573	574	575	576	577	578	579	580	581	582	583	584	585	586	587	588	589	590	591	592	593	594	595	596	597	598	599	600	601	602	603	604	605	606	607	608	609	610	611	612	613	614	615	616	617	618	619	620	621	622	623	624	625	626	627	628	629	630	631	632	633	634	635	636	637	638	639	640
-----	-----	-----	-----	-----	-----	-----	-----	-----	-----	-----	-----	-----	-----	-----	-----	-----	-----	-----	-----	-----	-----	-----	-----	-----	-----	-----	-----	-----	-----	-----	-----	-----	-----	-----	-----	-----	-----	-----	-----	-----	-----	-----	-----	-----	-----	-----	-----	-----	-----	-----	-----	-----	-----	-----	-----	-----	-----	-----	-----	-----	-----	-----	-----	-----	-----	-----	-----	-----	-----	-----	-----	-----	-----	-----	-----	-----	-----	-----	-----	-----	-----	-----	-----	-----	-----	-----	-----	-----	-----	-----	-----	-----	-----	-----	-----	-----	-----

WHEELING AND LAKE ERIE RAILWAY

WHEELING AND LAKE ERIE RAILWAY

641	642	643	644	645	646	647	648	649	650	651	652	653	654	655	656	657	658	659	660	661	662	663	664	665	666	667	668	669	670	671	672	673	674	675	676	677	678	679	680	681	682	683	684	685	686	687	688	689	690	691	692	693	694	695	696	697	698	699	700	701	702	703	704	705	706	707	708	709	710	711	712	713	714	715	716	717	718	719	720	721	722	723	724	725	726	727	728	729	730	731	732	733	734	735	736	737	738	739	740	741	742	743	744	745	746	747	748	749	750	751	752	753	754	755	756	757	758	759	760	761	762	763	764	765	766	767	768	769	770	771	772	773	774	775	776	777	778	779	780	781	782	783	784	785	786	787	788	789	790	791	792	793	794	795	796	797	798	799	800
-----	-----	-----	-----	-----	-----	-----	-----	-----	-----	-----	-----	-----	-----	-----	-----	-----	-----	-----	-----	-----	-----	-----	-----	-----	-----	-----	-----	-----	-----	-----	-----	-----	-----	-----	-----	-----	-----	-----	-----	-----	-----	-----	-----	-----	-----	-----	-----	-----	-----	-----	-----	-----	-----	-----	-----	-----	-----	-----	-----	-----	-----	-----	-----	-----	-----	-----	-----	-----	-----	-----	-----	-----	-----	-----	-----	-----	-----	-----	-----	-----	-----	-----	-----	-----	-----	-----	-----	-----	-----	-----	-----	-----	-----	-----	-----	-----	-----	-----	-----	-----	-----	-----	-----	-----	-----	-----	-----	-----	-----	-----	-----	-----	-----	-----	-----	-----	-----	-----	-----	-----	-----	-----	-----	-----	-----	-----	-----	-----	-----	-----	-----	-----	-----	-----	-----	-----	-----	-----	-----	-----	-----	-----	-----	-----	-----	-----	-----	-----	-----	-----	-----	-----	-----	-----	-----	-----	-----	-----	-----

WHEELING AND LAKE ERIE RAILWAY

WHEELING AND LAKE ERIE RAILWAY

801	802	803	804	805	806	807	808	809	810	811	812	813	814	815	816	817	818	819	820	821	822	823	824	825	826	827	828	829	830	831	832	833	834	835	836	837	838	839	840	841	842	843	844	845	846	847	848	849	850	851	852	853	854	855	856	857	858	859	860	861	862	863	864	865	866	867	868	869	870	871	872	873	874	875	876	877	878	879	880	881	882	883	884	885	886	887	888	889	890	891	892	893	894	895	896	897	898	899	900
-----	-----	-----	-----	-----	-----	-----	-----	-----	-----	-----	-----	-----	-----	-----	-----	-----	-----	-----	-----	-----	-----	-----	-----	-----	-----	-----	-----	-----	-----	-----	-----	-----	-----	-----	-----	-----	-----	-----	-----	-----	-----	-----	-----	-----	-----	-----	-----	-----	-----	-----	-----	-----	-----	-----	-----	-----	-----	-----	-----	-----	-----	-----	-----	-----	-----	-----	-----	-----	-----	-----	-----	-----	-----	-----	-----	-----	-----	-----	-----	-----	-----	-----	-----	-----	-----	-----	-----	-----	-----	-----	-----	-----	-----	-----	-----	-----	-----	-----	-----

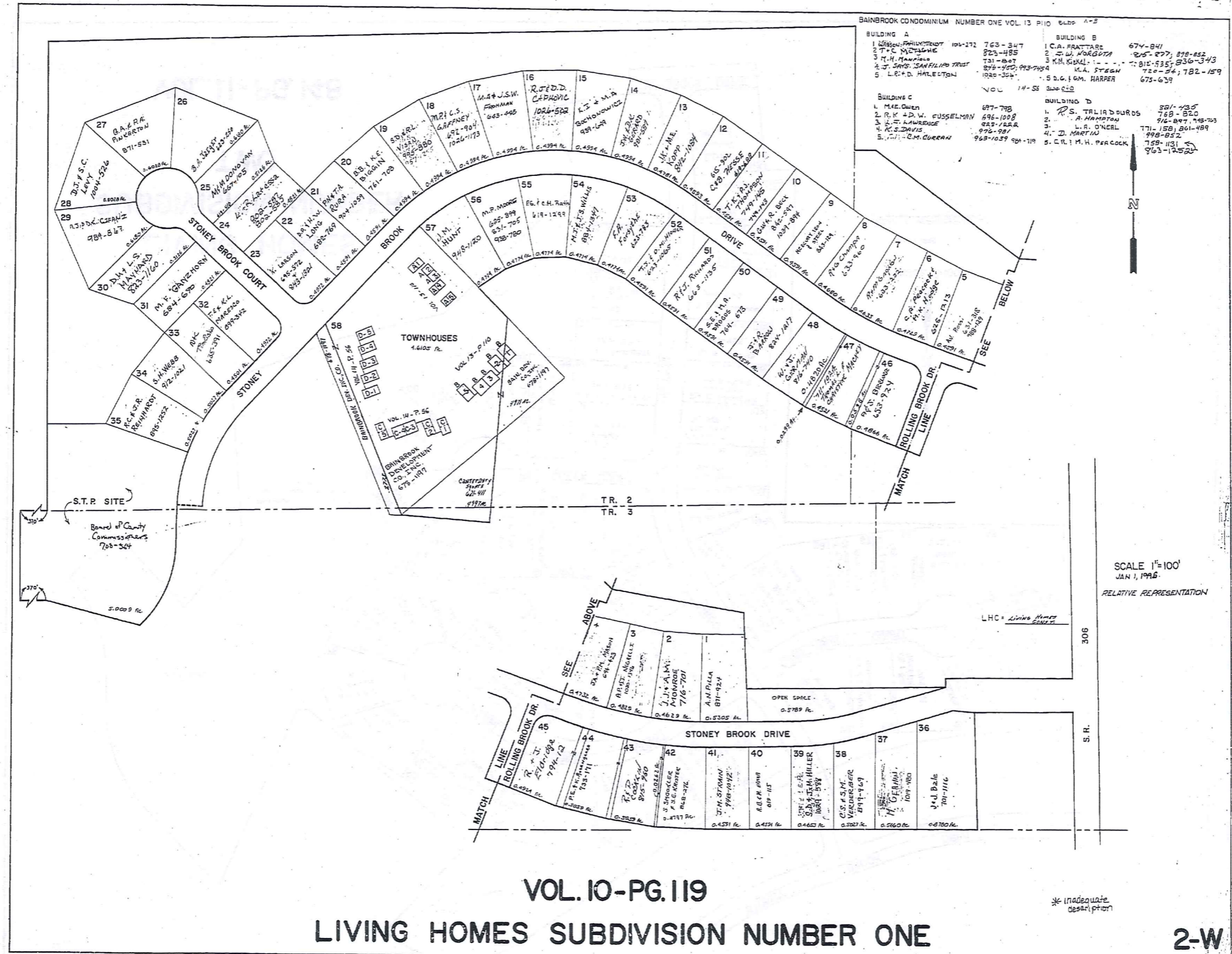
SEE 2-V-S.E.

SEE 2-V-S.E.

1-800-345-7334

SCALE IN 1/10 OF AN INCH

RELATIVE REPRESENTATION

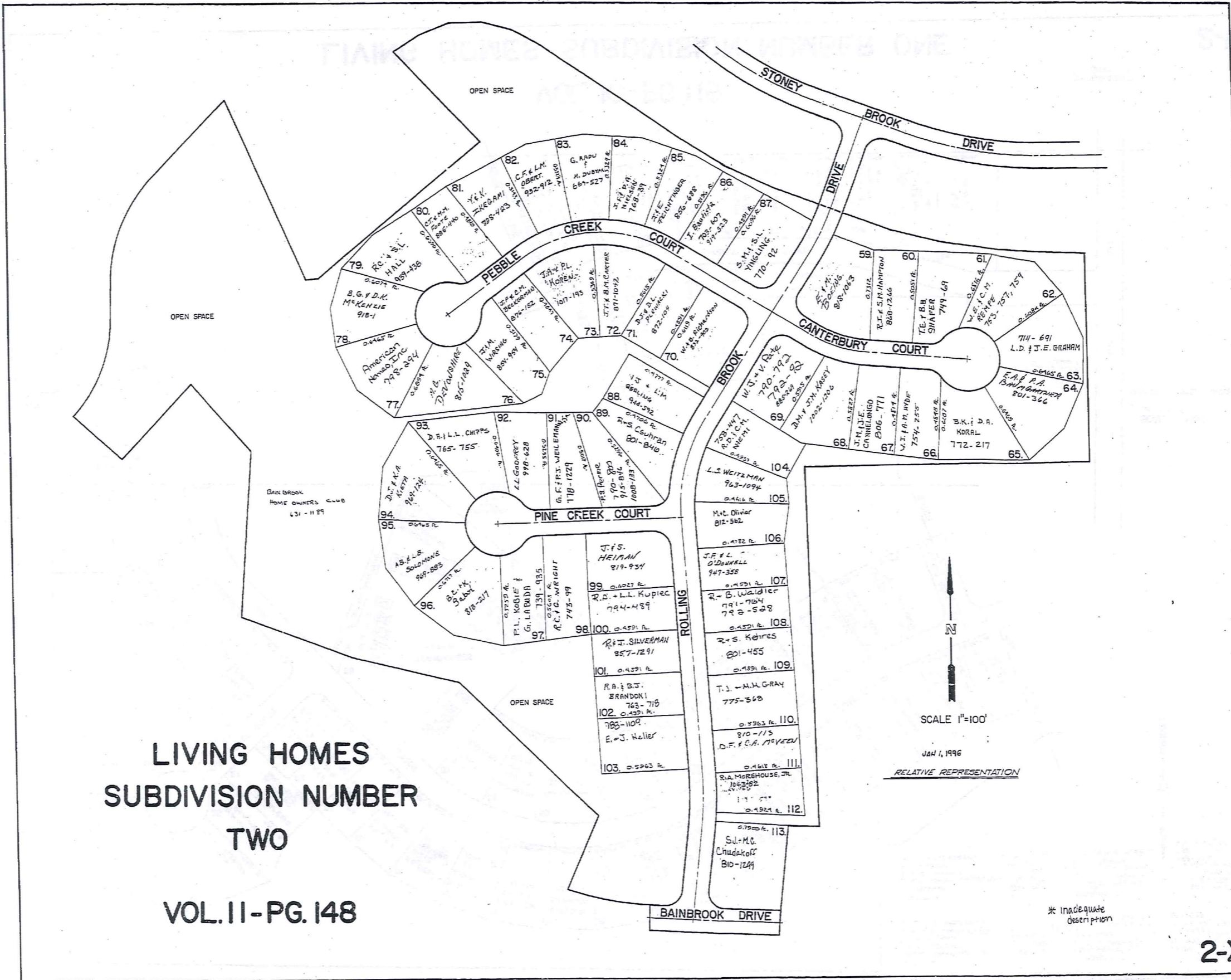


VOL. 10-PG. 119
LIVING HOMES SUBDIVISION NUMBER ONE

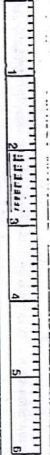
2-W

LIVING HOMES
SUBDIVISION NUMBER
TWO

VOL. II - PG. 148



TRU-REDI
1-800-345-7334



SCALE IN 1/16" OF AN INCH



SCALE 1"=100'

JAN 1, 1996

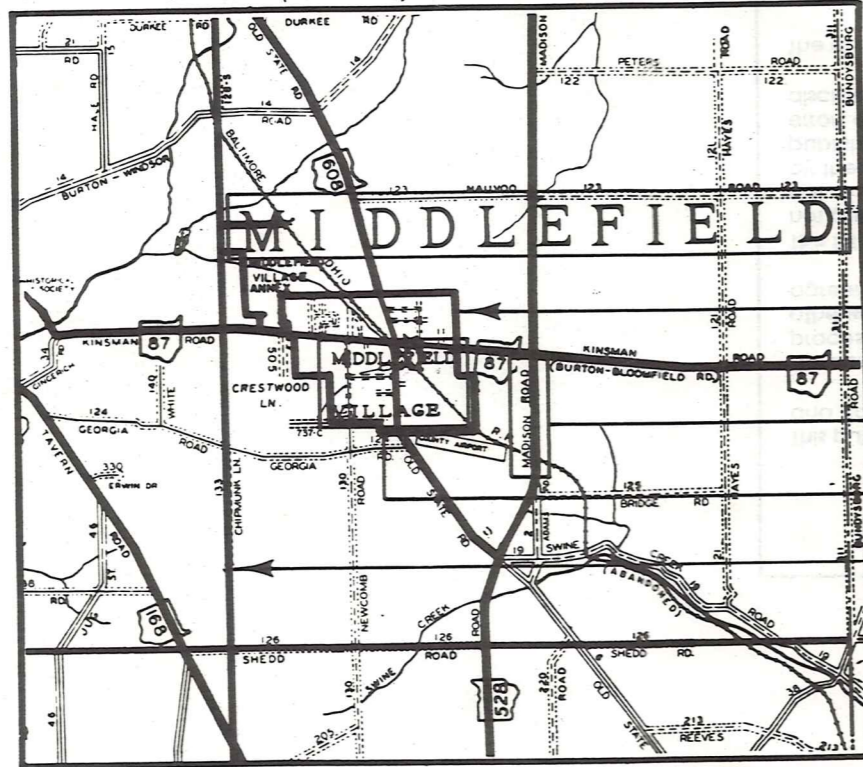
RELATIVE REPRESENTATION

* Inadequate description

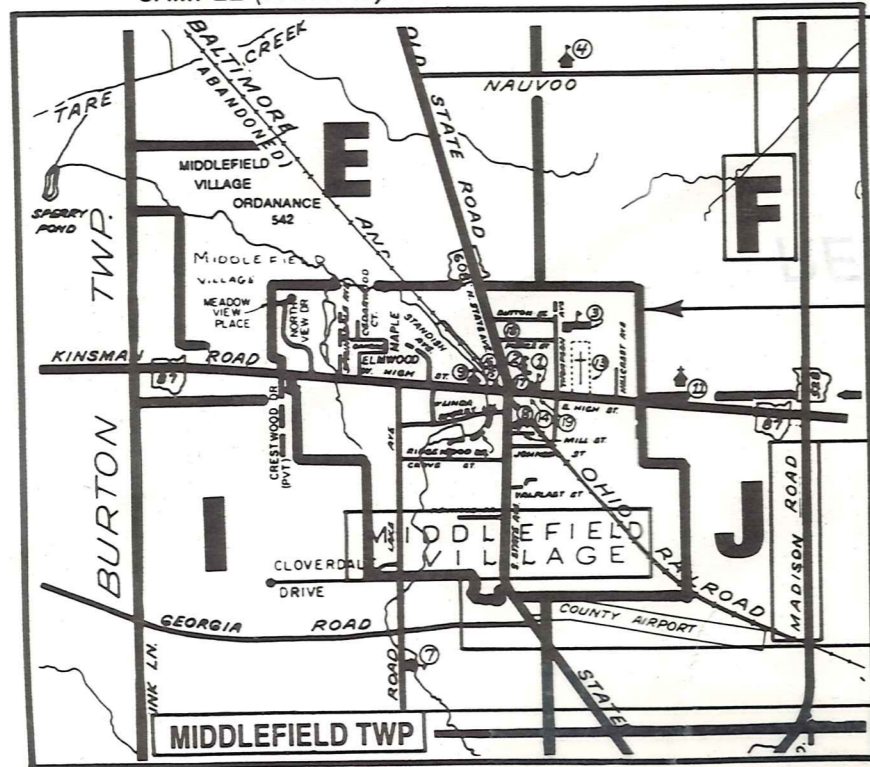
Explanation and Use Sheet for Geauga County, Ohio

A

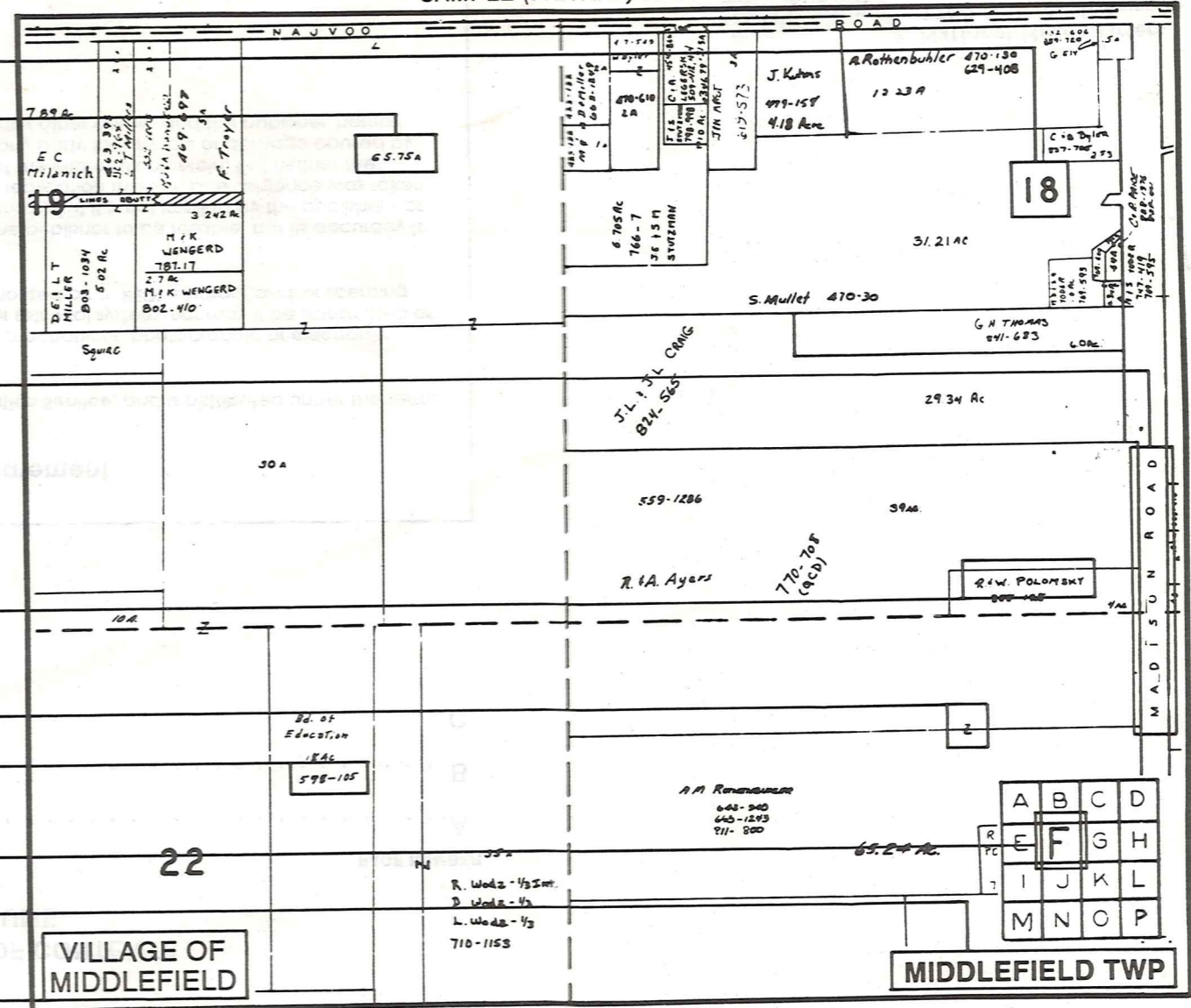
SAMPLE (PARTIAL) COUNTY INDEX MAP



SAMPLE (PARTIAL) MUNICIPALITY INDEX MAP



SAMPLE (PARTIAL) MAP PAGE



- Tract Lot Number
- Acreage
- Township Name
- Village Boundary
- Street Name
- Village Name
- Township Boundary
- Owners Name
- Denotes Continuous Ownership
- Deed Book & Page
- Map Page Number
- Township Name
- Village Name

- Village Boundary
- Street Name
- Village Name
- Township Name

USE OF THE MAP VOLUME

1. LOCATE THE GENERAL AREA OF INTEREST ON THE COUNTY INDEX MAP AND NOTE THE MUNICIPALITY NAME (TOWNSHIP OR VILLAGE).
 2. REFER TO THE TABLE OF CONTENTS AND NOTE THE BEGINNING ATLAS PAGE NUMBER FOR THE MUNICIPALITY OF INTEREST.
 3. TURN TO THE PAGE INDICATED, ON THIS PAGE WILL APPEAR AN INDEX MAP FOR THAT MUNICIPALITY.
 4. LOCATE THE GENERAL AREA OF INTEREST AND NOTE THE MAP PAGE NUMBER. THIS MAY BE EITHER A LETTER OR A NUMBER.
 5. MAP PAGES ARE IN ALPHABETICAL (OR NUMERICAL) SEQUENCE FOLLOWING THE MUNICIPALITY INDEX MAP. FOLLOW SEQUENCE TO THE MAP PAGE INDICATED.
 6. LOCATE SPECIFIC PARCEL OF INTEREST AND NOTE THE DESIRED INFORMATION.
- NOTE: ON SOME MAPS YOU MAY BE REFERRED TO A DETAIL SHEET SHOWING AN ENLARGEMENT OF THE AREA. THESE MAPS ARE FOUND AT THE END OF THE REGULAR MAP PAGES IN EACH MUNICIPALITY IN EITHER ALPHABETICAL OR NUMERICAL SEQUENCE.
- NOTE: CHARDON VILLAGE HAS TITLE SHEETS. TO LOCATE OWNERS NAME, NOTE THE PARCEL NUMBER, REFER TO THE TITLE PAGE FOLLOWING THE MAP OF INTEREST, FOLLOW NUMERICAL SEQUENCE TO THE PARCEL NUMBER OF INTEREST AND NOTE THE DESIRED INFORMATION. IN ALL OTHER MUNICIPALITIES THE OWNERS NAME APPEARS ON THE MAP PAGE.